












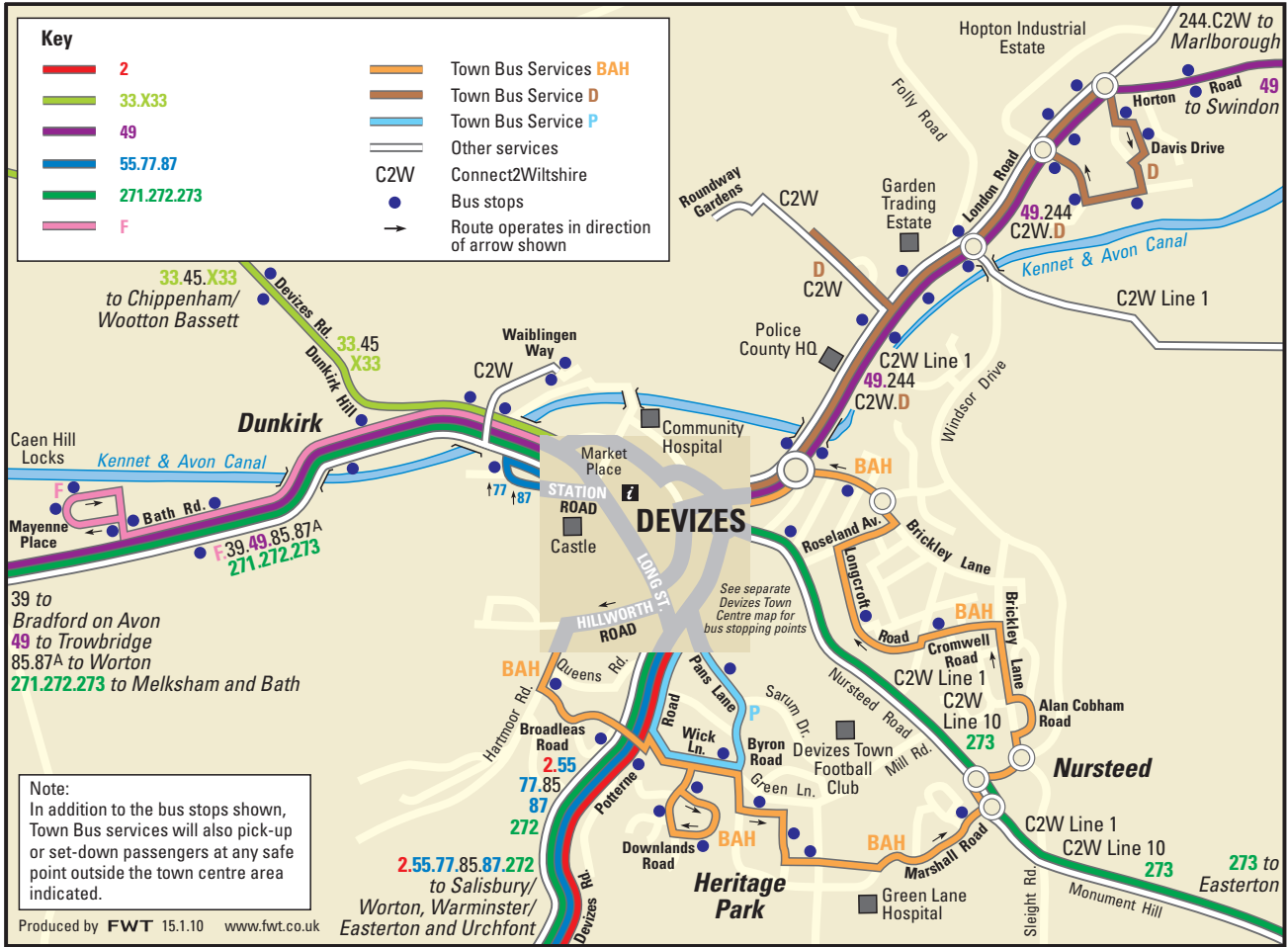


**Key**

- |  |  |
|--|--|
|  <b>2</b>           |  Town Bus Services <b>BAH</b>               |
|  <b>33.X33</b>      |  Town Bus Service <b>D</b>                  |
|  <b>49</b>          |  Town Bus Service <b>P</b>                  |
|  <b>55.77.87</b>    |  Other services                             |
|  <b>271.272.273</b> |  <b>C2W</b> Connect2Wiltshire               |
|  <b>F</b>           |  Bus stops                                  |
|  |  Route operates in direction of arrow shown |



**33.45.X33**  
to Chippenham/  
Wootton Bassett

**39** to  
**Bradford on Avon**  
**49** to Trowbridge  
**85.87A** to Worton  
**271.272.273** to Melksham and Bath

**2.55.77.85.87.272**  
to Salisbury/  
Worton, Warminster/  
Easterton and Urchfont

**Note:**  
In addition to the bus stops shown,  
Town Bus services will also pick-up  
or set-down passengers at any safe  
point outside the town centre area  
indicated.