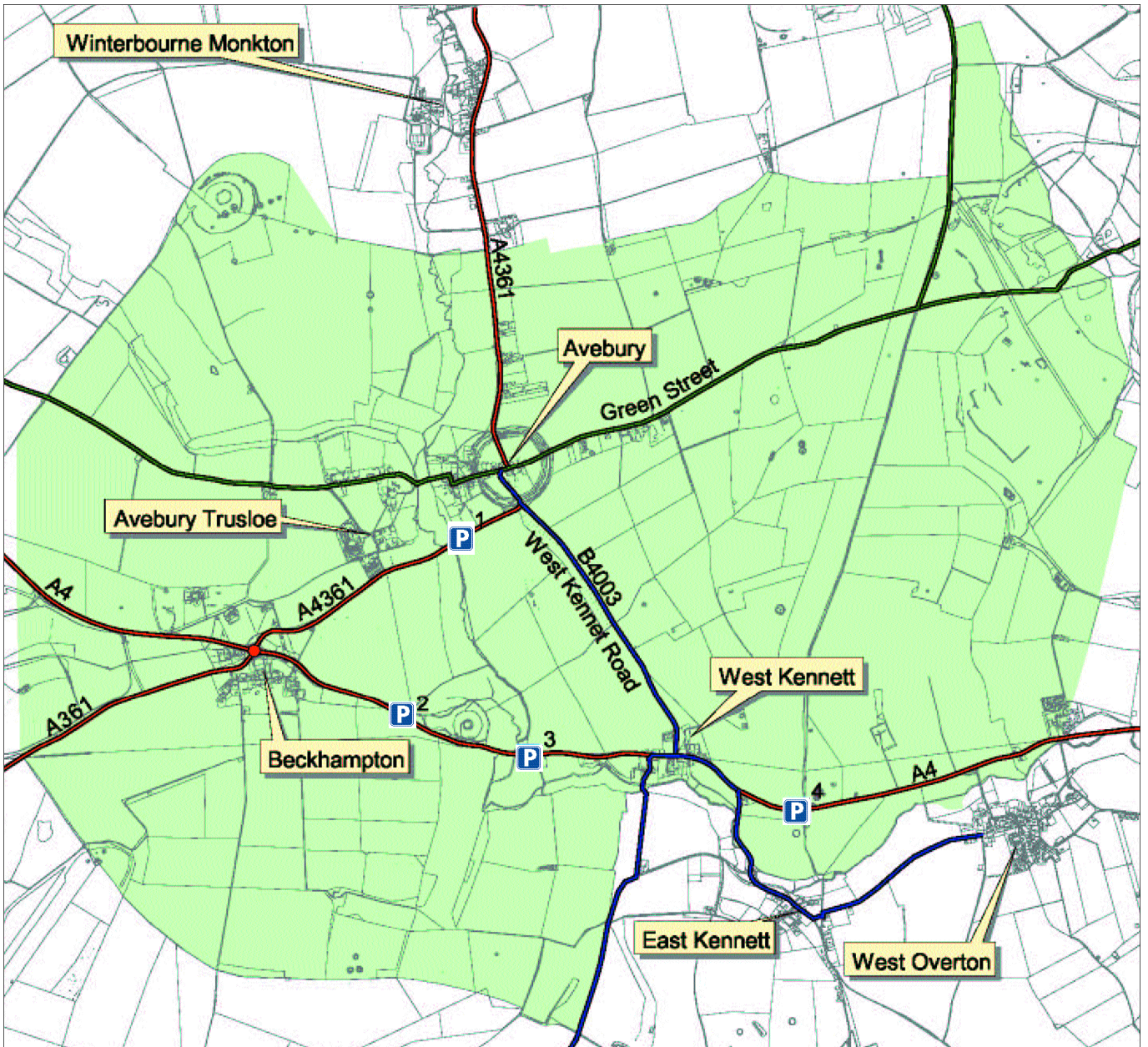











Figure 2: Car Parks and Transport Links



Key

-  Proposed National Cycle Network Route 45
-  National Cycle Network Route 4
-  Arterial Roads
-  OS Land line
-  WHS Area
-  1 Southern Car Park
-  2 Silbury Car Park
-  3 West Kennet Layby
-  4 Sanctuary Layby



*Produced by English Heritage Centre for Archaeology.
Reproduced from the Ordnance Survey mapping by
English Heritage with the permission of Ordnance Survey
on behalf of the Controller of Her Majesty's Stationery
Office © Crown Copyright.
English Heritage Licence GD03085G*