

Community Area Name	Total Population	Proportion of Population aged 0-15	Proportion of Population aged 16-59/64	Proportion of Population aged 60+/65+	Population density (per hectare)	Land Area (hectares)
Amesbury	32,000	20	63	17	1.02	31,337
Bradford-on-Avon	17,054	17	55	27	2.89	5,903
Calne	22,214	21	60	18	1.67	13,288
Chippenham	44,364	21	62	17	2.80	15,842
Corsham	19,139	20	59	21	2.51	7,631
Devizes	29,950	19	58	23	1.39	21,583
Southern Wiltshire	21,085	18	55	27	0.96	21,896
Malmesbury	18,606	20	59	21	0.76	24,464
Marlborough	17,715	20	57	23	0.63	28,031
Melksham	27,886	19	58	23	2.83	9,837
Mere	5,546	16	53	31	0.55	10,102
Pewsey	13,601	19	58	23	0.51	26,764
Salisbury	41,161	19	59	22	21.45	1,919
Tidworth	16,834	23	66	11	0.92	18,258
Tisbury	7,286	18	53	29	0.47	15,587
Trowbridge	40,564	20	60	19	9.77	4,152
Warminster	24,332	18	58	24	0.87	27,972
Westbury	18,361	21	59	20	2.51	7,308
Wilton	8,713	17	56	27	0.50	17,445
Wootton Bassett & Cricklade	29,041	19	61	20	1.89	15,331
Wiltshire Total (LSOA)	455,451	20	59	21	1.40	325,500
ONS MYE Wiltshire	455,300	18	61	21	1.40	325,500
ONS MYE South West Region	5,209,400	17	61	22	2.19	2,383,700
ONS MYE United Kingdom	61,383,200	19	62	19	2.53	24,249,500

The data for the individual Community areas derive from the ONS' experimental LSOA data for Mid-Year 2008. The size of each new community area in hectares was calculated by the Wiltshire Council research team using the Mapinfo programme. The population data for Wiltshire, the South West region and the UK are ONS 2008 Mid year Estimates.

Community Area Name	Total Population	Population aged 0-15	Population aged 16-29	Population aged 30-44	Population aged 45-64/M/59F	Population aged 65+M/60+F	Population density (per hectare)	Land Area (hectares)
Amesbury	32,000	6,465	6,158	6,951	6,897	5,528	1.02	31,337
Bradford-on-Avon	17,054	2,948	1,987	3,029	4,430	4,660	2.89	5,903
Calne	22,214	4,744	3,184	5,241	4,968	4,077	1.67	13,288
Chippenham	44,364	9,450	6,969	10,199	10,201	7,545	2.80	15,842
Corsham	19,139	3,828	2,678	4,082	4,606	3,945	2.51	7,631
Devizes	29,950	5,738	4,149	5,875	7,404	6,784	1.39	21,583
Southern Wiltshire	21,085	3,900	2,394	3,724	5,385	5,682	0.96	21,896
Malmesbury	18,606	3,666	2,285	3,608	5,121	3,927	0.76	24,464
Marlborough	17,715	3,583	2,594	3,126	4,415	3,998	0.63	28,031
Melksham	27,886	5,402	3,815	5,637	6,598	6,434	2.83	9,837
Mere	5,546	902	549	909	1,456	1,730	0.55	10,102
Pewsey	13,601	2,640	1,422	2,763	3,658	3,117	0.51	26,764
Salisbury	41,161	7,680	6,748	8,584	9,139	9,010	21.45	1,919
Tidworth	16,834	3,948	4,464	3,730	2,877	1,815	0.92	18,258
Tisbury	7,286	1,331	779	1,195	1,870	2,112	0.47	15,587
Trowbridge	40,564	8,287	6,497	8,928	8,986	7,867	9.77	4,152
Warminster	24,332	4,278	3,698	4,718	5,803	5,836	0.87	27,972
Westbury	18,361	3,806	2,721	4,056	4,040	3,737	2.51	7,308
Wilton	8,713	1,495	1,006	1,695	2,169	2,347	0.50	17,445
Wootton Bassett & Cricklade	29,041	5,457	4,585	6,344	6,930	5,725	1.89	15,331
Wiltshire Total (LSOA)	455,451	89,547	68,683	94,392	106,954	95,875	1.40	325,500
ONS MYE Wiltshire	455,300	83200*	74900**	94,400	107,100	95,700	1.40	325,500
ONS MYE South West Region	5,209,400	857800*	966500**	1,016,800	1,196,500	1,171,800	2.19	2,383,700
ONS MYE United Kingdom	61,383,200	11,517,300	11,526,400	12,977,900	13,570,300	11,791,300	2.53	24,249,500

The data for the individual Community areas derive from the ONS' experimental LSOA data for Mid-Year 2008. The size of each new community area in hectares was calculated by the Wiltshire Council research team using the Mapinfo programme. The population data for Wiltshire, the South West region and the UK are ONS 2008 Mid year Estimates.

* Wiltshire and South West Region Ages 0-14 years

** Wiltshire and South West Region Ages 15-29 years

Community Area Name	Total Males	Males aged 0-15	Males aged 16-29	Males aged 30-44	Males aged 45-64	Males aged 65+	Male Population density (per hectare)	Land Area (hectares)
Amesbury	16,703	3,245	3,901	3,608	3,826	2,123	0.53	31,337
Bradford-on-Avon	8,102	1,520	1,005	1,466	2,360	1,750	1.37	5,903
Calne	10,828	2,365	1,609	2,550	2,808	1,497	0.81	13,288
Chippenham	21,925	4,819	3,711	4,913	5,726	2,756	1.38	15,842
Corsham	9,242	1,950	1,405	1,900	2,536	1,451	1.21	7,631
Devizes	14,636	2,891	2,223	2,877	4,140	2,507	0.68	21,583
Southern Wiltshire	10,030	1,944	1,229	1,726	2,931	2,201	0.46	21,896
Malmesbury	9,172	1,879	1,265	1,722	2,844	1,462	0.37	24,464
Marlborough	8,661	1,908	1,431	1,469	2,408	1,444	0.31	28,031
Melksham	13,643	2,793	1,949	2,712	3,681	2,508	1.39	9,837
Mere	2,638	465	289	414	808	663	0.26	10,102
Pewsey	6,647	1,338	770	1,305	2,043	1,190	0.25	26,764
Salisbury	19,582	3,869	3,354	4,227	5,068	3,064	10.20	1,919
Tidworth	9,303	2,066	3,093	1,866	1,593	686	0.51	18,258
Tisbury	3,427	637	383	548	1,054	806	0.22	15,587
Trowbridge	19,908	4,147	3,413	4,406	4,974	2,968	4.79	4,152
Warminster	11,946	2,097	2,060	2,397	3,265	2,127	0.43	27,972
Westbury	8,872	1,882	1,347	2,009	2,261	1,373	1.21	7,308
Wilton	4,170	737	533	801	1,226	872	0.24	17,445
Wootton Bassett & Cricklade	14,626	2,760	2,603	3,189	3,941	2,133	0.95	15,331
Wiltshire Total (LSOA)	224,062	45,312	37,573	46,103	59,493	35,581	0.69	325,500
ONS MYE Wiltshire	224,200	42300*	40600**	46,100	59,600	35,600	0.69	325,500
ONS MYE South West Region	2,554,000	438400*	507600**	500,700	672,500	434,800	1.07	2,383,700
ONS MYE United Kingdom	30,151,400	5,897,500	5,891,400	6,449,300	7,592,500	4,320,700	1.24	24,249,500

The data for the individual Community areas derive from the ONS' experimental LSOA data for Mid-Year 2008. The size of each new community area in hectares was calculated by the Wiltshire Council research team using the Mapinfo programme. The population data for Wiltshire, the South West region and the UK are ONS 2008 Mid year Estimates.

* Wiltshire and South West Region Ages 0-14 years

** Wiltshire and South West Region Ages 15-29 years

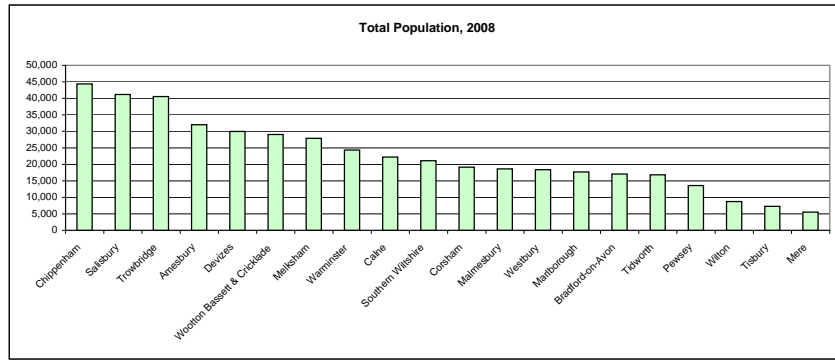
Community Area Name	Total Females	Females aged 0-15	Females aged 16-29	Females aged 30-44	Females aged 45-59	Females aged 60+	Female Population density (per hectare)	Land Area (hectares)
Amesbury	15,296	3,220	2,257	3,343	3,071	3,405	0.49	31,337
Bradford-on-Avon	8,952	1,428	982	1,562	2,069	2,910	1.52	5,903
Calne	11,385	2,379	1,575	2,691	2,161	2,580	0.86	13,288
Chippenham	22,439	4,630	3,258	5,286	4,475	4,790	1.42	15,842
Corsham	9,897	1,878	1,273	2,182	2,070	2,494	1.30	7,631
Devizes	15,314	2,848	1,926	2,998	3,265	4,277	0.71	21,583
Southern Wiltshire	11,054	1,956	1,165	1,998	2,455	3,481	0.50	21,896
Malmesbury	9,434	1,787	1,020	1,886	2,277	2,464	0.39	24,464
Marlborough	9,055	1,675	1,163	1,657	2,006	2,554	0.32	28,031
Melksham	14,242	2,608	1,865	2,925	2,917	3,926	1.45	9,837
Mere	2,907	437	260	495	649	1,067	0.29	10,102
Pewsey	6,954	1,302	652	1,458	1,615	1,926	0.26	26,764
Salisbury	21,579	3,811	3,394	4,357	4,071	5,946	11.24	1,919
Tidworth	7,531	1,882	1,372	1,864	1,284	1,129	0.41	18,258
Tisbury	3,859	694	397	647	816	1,306	0.25	15,587
Trowbridge	20,656	4,140	3,084	4,522	4,012	4,899	4.97	4,152
Warminster	12,386	2,181	1,638	2,321	2,538	3,709	0.44	27,972
Westbury	9,489	1,924	1,374	2,047	1,779	2,364	1.30	7,308
Wilton	4,543	758	473	895	942	1,475	0.26	17,445
Wootton Bassett & Cricklade	14,415	2,697	1,982	3,155	2,989	3,592	0.94	15,331
Wiltshire Total (LSOA)	231,389	44,235	31,110	48,289	47,461	60,294	0.71	325,500
ONS MYE Wiltshire	231,400	41000*	34400**	48,300	47,500	60,200	0.71	325,500
ONS MYE South West Region	2,655,100	419300*	458900**	516,000	523,800	737,100	1.11	2,383,700
ONS MYE United Kingdom	31,231,900	5,619,700	5,635,100	6,528,600	5,977,700	7,470,800	1.29	24,249,500

The data for the individual Community areas derive from the ONS' experimental LSOA data for Mid-Year 2008. The size of each new community area in hectares was calculated by the Wiltshire Council research team using the Mapinfo programme. The population data for Wiltshire, the South West region and the UK are ONS 2008 Mid year Estimates.

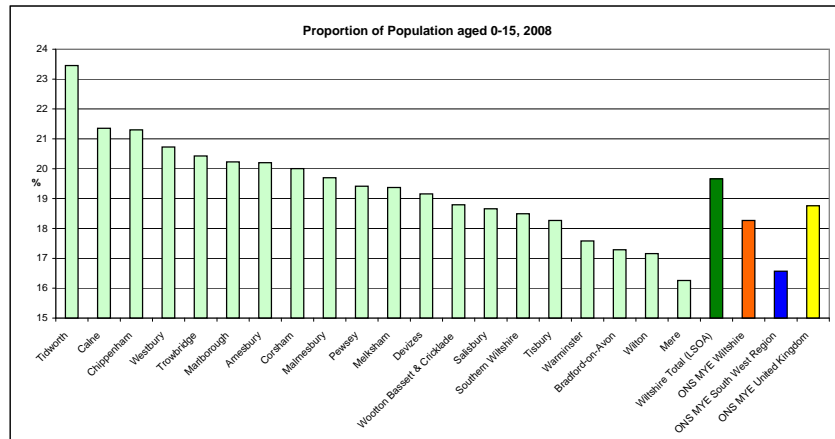
* Wiltshire and South West Region Ages 0-14 years

** Wiltshire and South West Region Ages 15-29 years

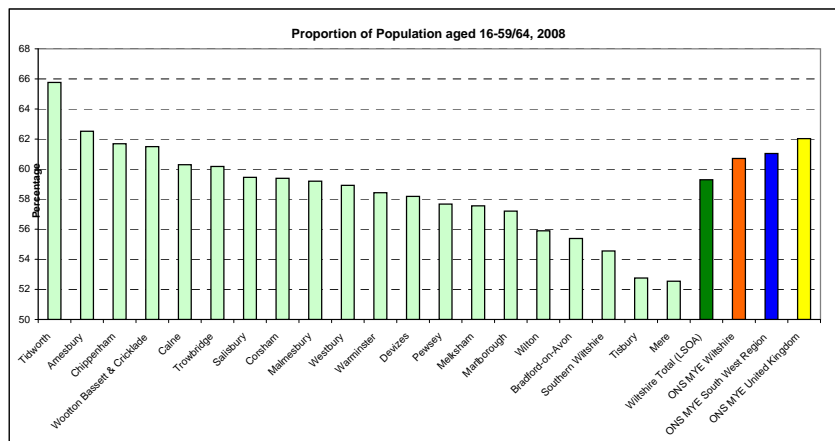
Community Area Name	Total Population
Chippenham	44,364
Salisbury	41,161
Trowbridge	40,564
Amesbury	32,000
Devizes	29,950
Wootton Bassett & Cricklade	29,041
Melksham	27,886
Warminster	24,332
Calne	22,214
Southern Wiltshire	21,085
Corsham	19,139
Malmesbury	18,606
Westbury	18,361
Marlborough	17,715
Bradford-on-Avon	17,054
Tidworth	16,834
Pewsey	13,601
Wilton	8,713
Tisbury	7,286
Mere	5,546



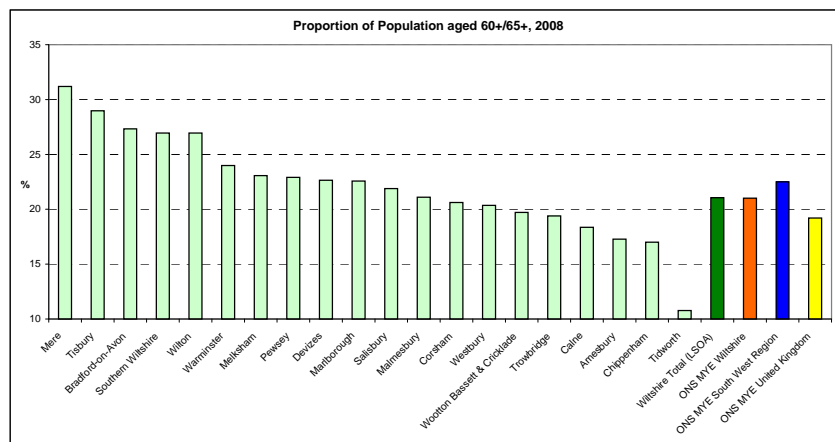
Community Area Name	Proportion of Population aged 0-15
Tidworth	23.5
Calne	21.4
Chippenham	21.3
Westbury	20.7
Trowbridge	20.4
Marlborough	20.2
Amesbury	20.2
Corsham	20.0
Malmesbury	19.7
Pewsey	19.4
Melksham	19.4
Devizes	19.2
Wootton Bassett & Cricklade	18.8
Salisbury	18.7
Southern Wiltshire	18.5
Tisbury	18.3
Warminster	17.6
Bradford-on-Avon	17.3
Wilton	17.2
Mere	16.3
Wiltshire Total (LSOA)	19.7
ONS MYE Wiltshire	18.3
ONS MYE South West Region	16.6
ONS MYE United Kingdom	18.8



Community Area Name	Proportion of Population aged 16-59/64
Tidworth	66.8
Amesbury	62.5
Chippenham	61.7
Wootton Bassett & Cricklade	61.5
Calne	60.3
Trowbridge	60.2
Salisbury	59.5
Corsham	59.4
Malmesbury	59.2
Westbury	58.9
Warminster	58.4
Devizes	58.2
Pewsey	57.7
Melksham	57.6
Marlborough	57.2
Wilton	55.9
Bradford-on-Avon	55.4
Southern Wiltshire	54.6
Tisbury	52.8
Mere	52.5
Wiltshire Total (LSOA)	59.3
ONS MYE Wiltshire	60.7
ONS MYE South West Region	61.0
ONS MYE United Kingdom	62.0



Community Area Name	Proportion of Population aged 60+/65+
Mere	31.2
Tisbury	29.0
Bradford-on-Avon	27.3
Southern Wiltshire	26.9
Wilton	26.9
Warminster	24.0
Melksham	23.1
Pewsey	22.9
Devizes	22.7
Marlborough	22.6
Salisbury	21.9
Malmesbury	21.1
Corsham	20.6
Westbury	20.4
Wootton Bassett & Cricklade	19.7
Trowbridge	19.4
Calne	18.4
Amesbury	17.3
Chippenham	17.0
Tidworth	10.8
Wiltshire Total (LSOA)	21.1
ONS MYE Wiltshire	21.0
ONS MYE South West Region	22.5
ONS MYE United Kingdom	19.2



Community Area Name	Population density (per hectare)
Salisbury	21.45
Trowbridge	9.77
Bradford-on-Avon	2.89
Melksham	2.83
Chippenham	2.80
Westbury	2.51
Corsham	2.51
Wootton Bassett & Cricklade	1.89
Calne	1.67
Devizes	1.39
Amesbury	1.02
Southern Wiltshire	0.96
Tidworth	0.92
Warminster	0.87
Malmesbury	0.76
Marlborough	0.63
Mere	0.55
Pewsey	0.51
Wilton	0.50
Tisbury	0.47
Wiltshire Total (LSOA)	1.40
ONS MYE Wiltshire	1.40
ONS MYE South West Region	2.19
ONS MYE United Kingdom	2.53

