








## WILTSHIRE LANDSCAPE CHARACTER ASSESSMENT

Figure 15:  
Statutory Nature Designations

### Key

- |  |                       |   |        |   |     |
|--|-----------------------|---|--------|---|-----|
|  | Wiltshire and Swindon |  | RAMSAR |  | SAC |
|  | Other county boundary |  | SSSI   |  | SPA |
|  |                       |  | NNR    |   |     |

file: S:\3700\3773 Wilts LCA Amendments\GIS\Themes\  
ArcGIS9\3253-01\_WiltsLCA\_fig-15\_STAT\_Nature\_Des.mxd

 Kilometres  
0 1 2 4



LAND USE CONSULTANTS  
43 Chalton Street  
London, NW1 1JD  
Ph: 020 7383 5784  
Fax: 020 7383 4798  
www.landuse.co.uk





