





















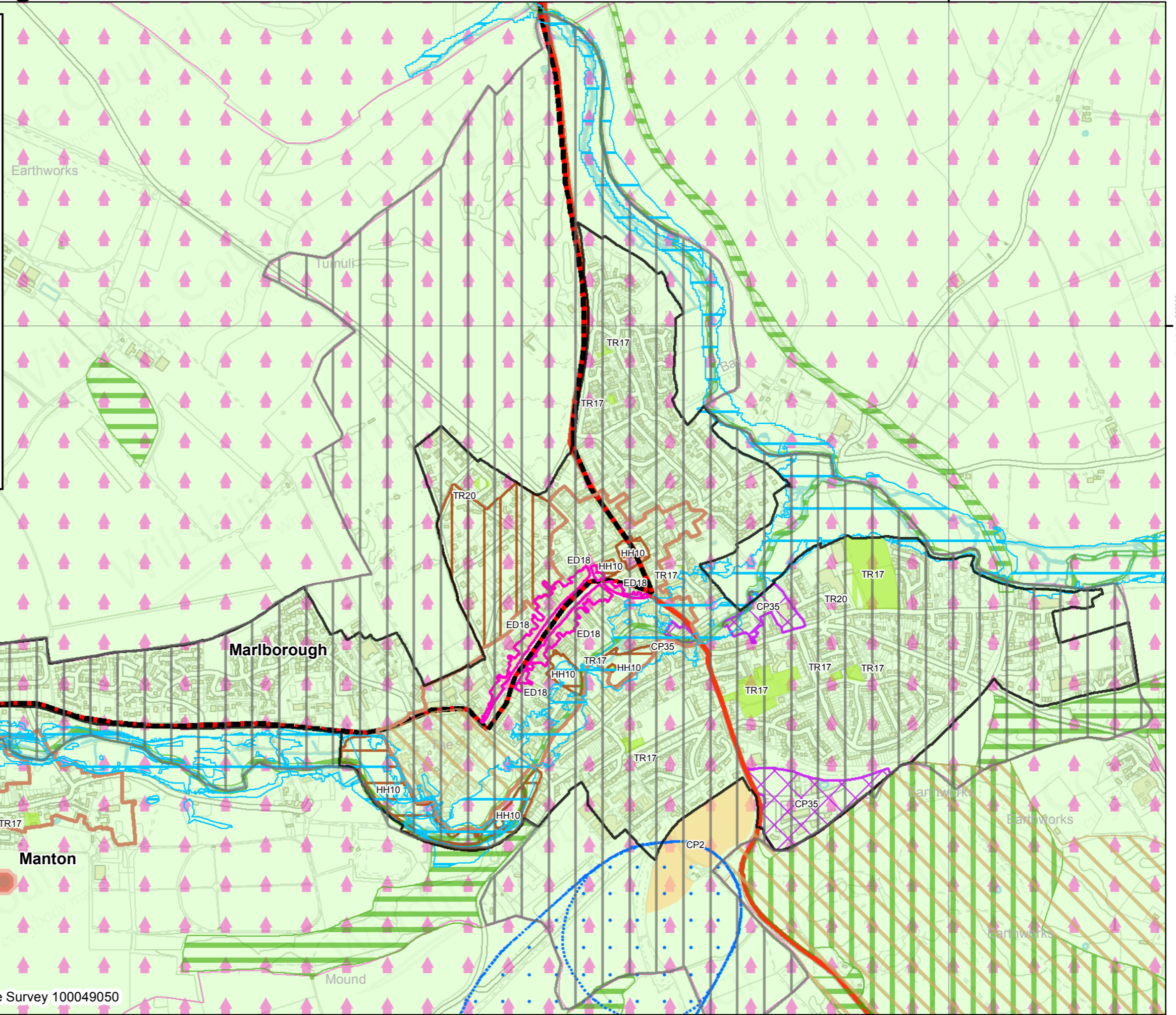
Inset Map 7: Marlborough

420000 000000

Legend

-  CP1 Settlement Framework (WCS)
-  CP1 Small Village (WCS)
-  CP2 Residential Allocation (WCS)
-  CP35 Principal Employment Area (WCS)
-  CP55 Air Quality Management Area (WCS)
-  CP67 Flood Risk Zone 2 or 3 (WCS)
-  ED18 Prime Shopping Area (KDLP)
-  HH10 Area of Minimum Change (KDLP)
-  HH11 Marlborough Area of Special Quality (KDLP)
-  TR17 Existing Outdoor Sport and Recreation Sites (KDLP)
-  TR20 Protection of Allotments (KDLP)
-  Primary Route Network
-  Local Lorry Route
-  Area of Outstanding Natural Beauty
-  Site of Special Scientific Interest
-  County Wildlife Site
-  Parks and Gardens
-  Soure Protection Zone
-  Conservation Area
-  40% Affordable Housing Zone
-  30% Affordable Housing Zone

N
1:12000



170000 000000

170000 000000

420000 000000