



Wiltshire Housing Site Allocations Plan

Appendix A: East HMA Amended Settlement Boundaries

Adopted February 2020

Wiltshire Council

Information about Wiltshire Council services can be made available on request in other languages including BSL and formats such as large print and audio.

Please contact the council by telephone 0300 456 0100,
by textphone 01225 712500,
or email customerservices@wiltshire.gov.uk

如果有需要我們可以使用其他形式（例如：大字體版本或者錄音帶）或其他語言版本向您提供有關威爾特郡政務會各項服務的資訊，敬請與政務會聯繫，電話：0300 456 0100，文本電話：(01225) 712500，或者發電子郵件至：customerservices@wiltshire.gov.uk

Na życzenie udostępniamy informacje na temat usług oferowanych przez władze samorządowe hrabstwa Wiltshire (Wiltshire Council) w innych formatach (takich jak dużym drukiem lub w wersji audio) i w innych językach. Prosimy skontaktować się z władzami samorządowymi pod numerem telefonu 0300 456 0100 lub telefonu tekstowego (01225) 712500 bądź za pośrednictwem poczty elektronicznej na adres: customerservices@wiltshire.gov.uk

ولشائر کونسل (Wiltshire Council) کی سروسز کے بارے معلومات دوسری طرزوں میں فراہم کی جاسکتی ہیں (جیسے کہ بڑی چھپائی یا آڈیو ہے) اور درخواست کرنے پر دوسری زبانوں میں فراہم کی جاسکتی ہیں۔ براہ کرم کونسل سے 0300 456 0100 پر رابطہ کریں، ٹیکسٹ فون سے (01225) 712500 پر رابطہ کریں یا customerservices@wiltshire.gov.uk پر ای میل بھیجیں۔

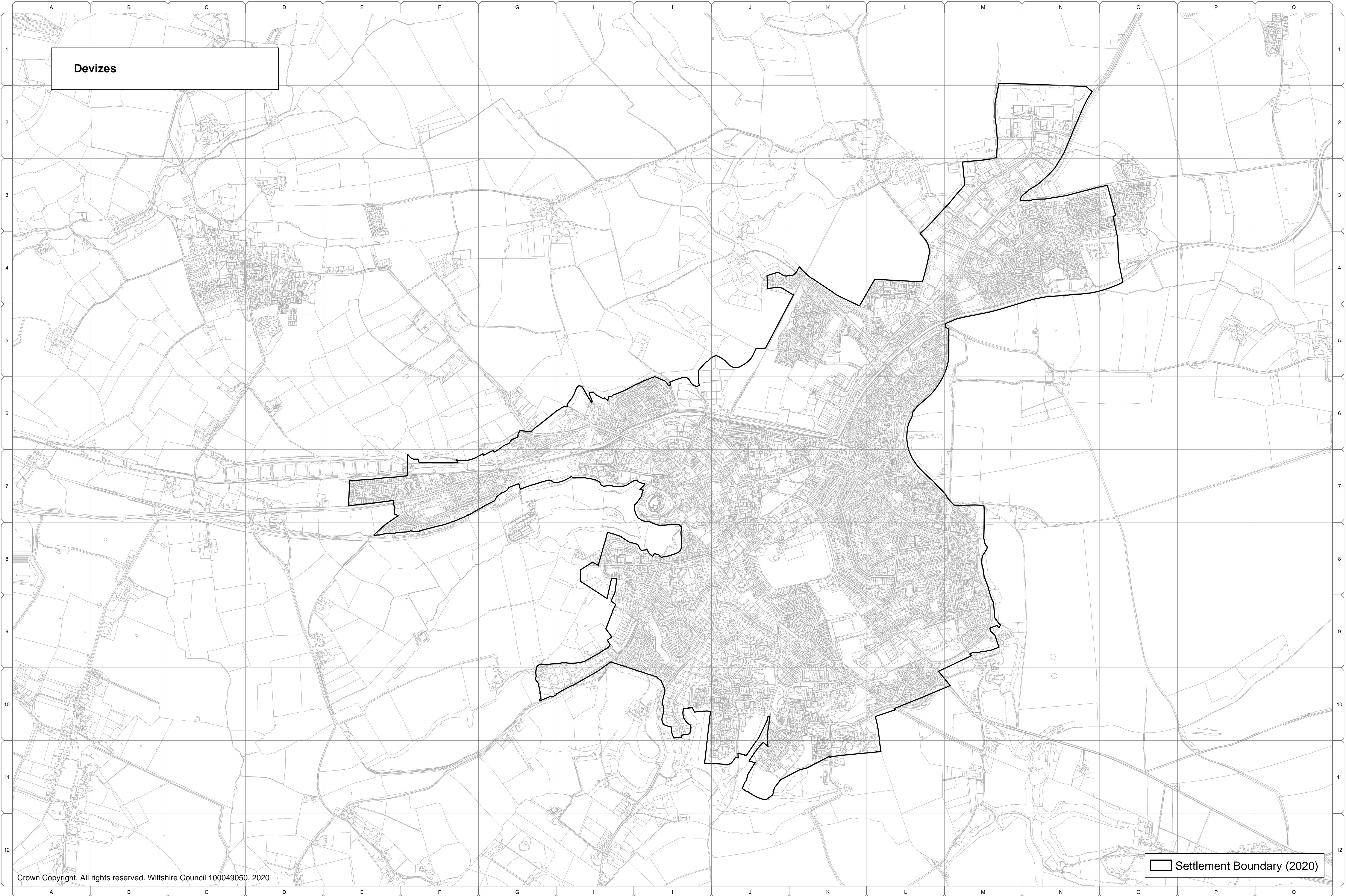
يمكن، عند الطلب، الحصول على معلومات حول خدمات مجلس بلدية ويلتشير وذلك بأشكال (معلومات بخط عريض أو سماعية) ولغات مختلفة. الرجاء الاتصال بمجلس البلدية على الرقم ٠٣٠٠٤٥٦٠١٠٠ أو من خلال الاتصال النصي (تيكست فون) على الرقم ٧١٢٥٠٠ (٠١٢٢٥) أو بالبريد الإلكتروني على العنوان التالي: customerservices@wiltshire.gov.uk

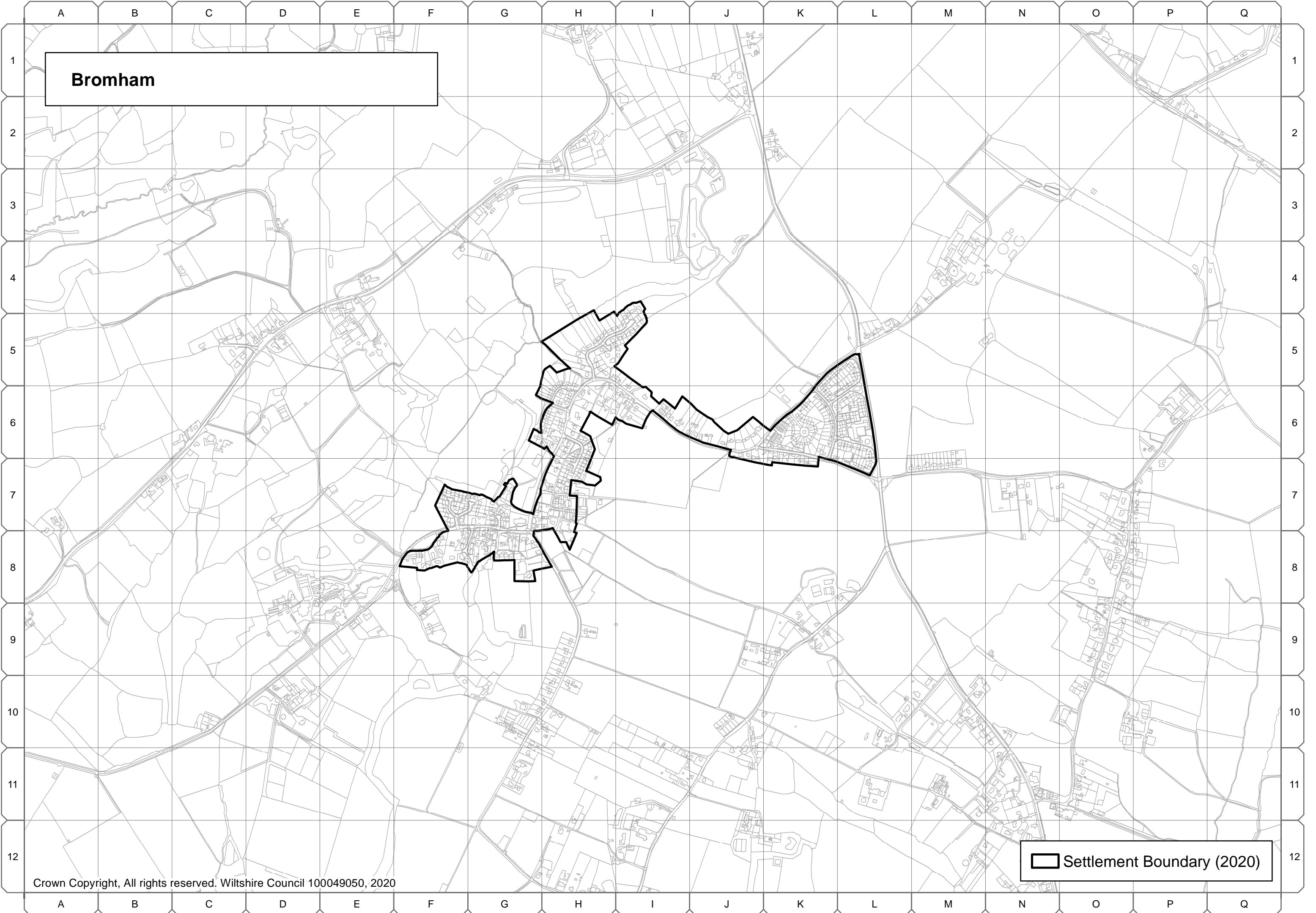
Appendix A: Amended settlement boundaries

East Wiltshire Housing Market Area

Devizes Community Area

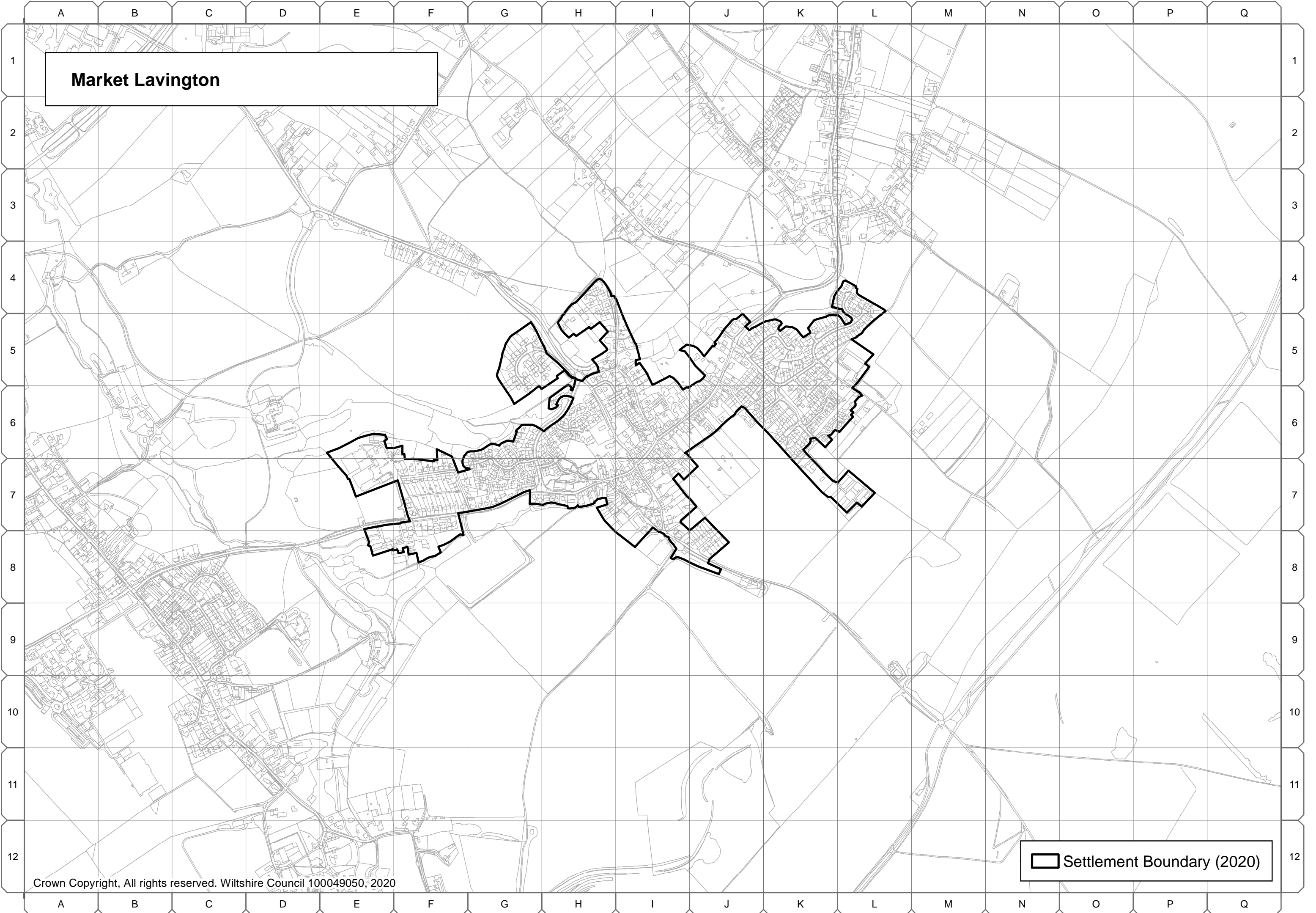
- A.1** The following settlement boundaries in the Devizes Community Area have been reviewed by the Wiltshire Housing Site Allocations Plan:
- Devizes (see below)
 - Bromham
 - Market Lavington
 - Rowde, and
 - Worton
- A.2** Devizes has a made Neighbourhood Plan which has reviewed its settlement boundary. The Devizes Neighbourhood Plan had the intention of including its site allocations within its settlement boundary however one allocation was omitted in error. Wiltshire Council has not conducted a wholesale review of the settlement boundary of Devizes, however it does include the site omitted from the boundary in error in the Neighbourhood Plan.
- A.3** The settlement boundaries for Potterne, Urchfont and West Lavington and Littleton Panell have not been reviewed because of neighbourhood plans.






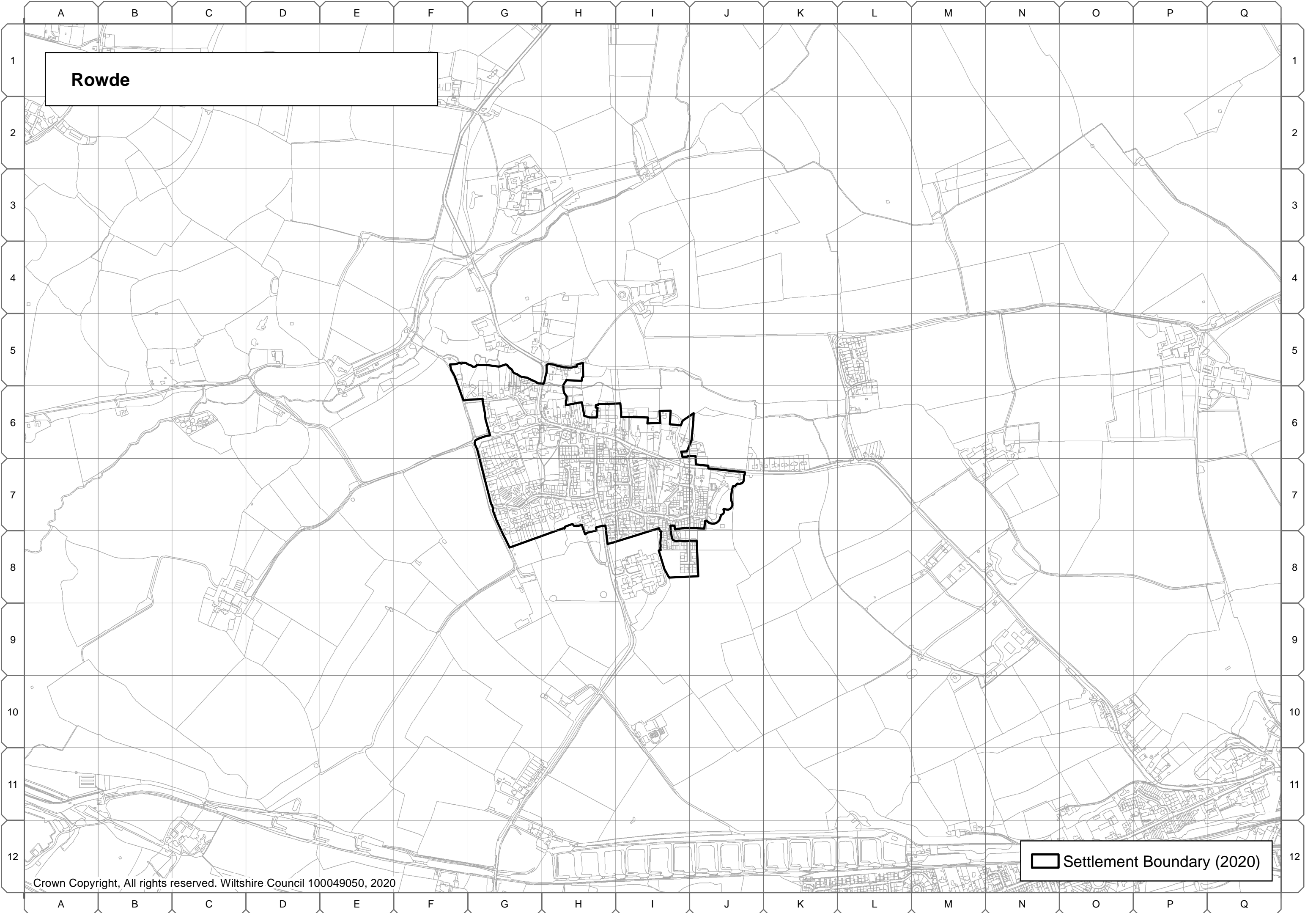
Bromham

 Settlement Boundary (2020)



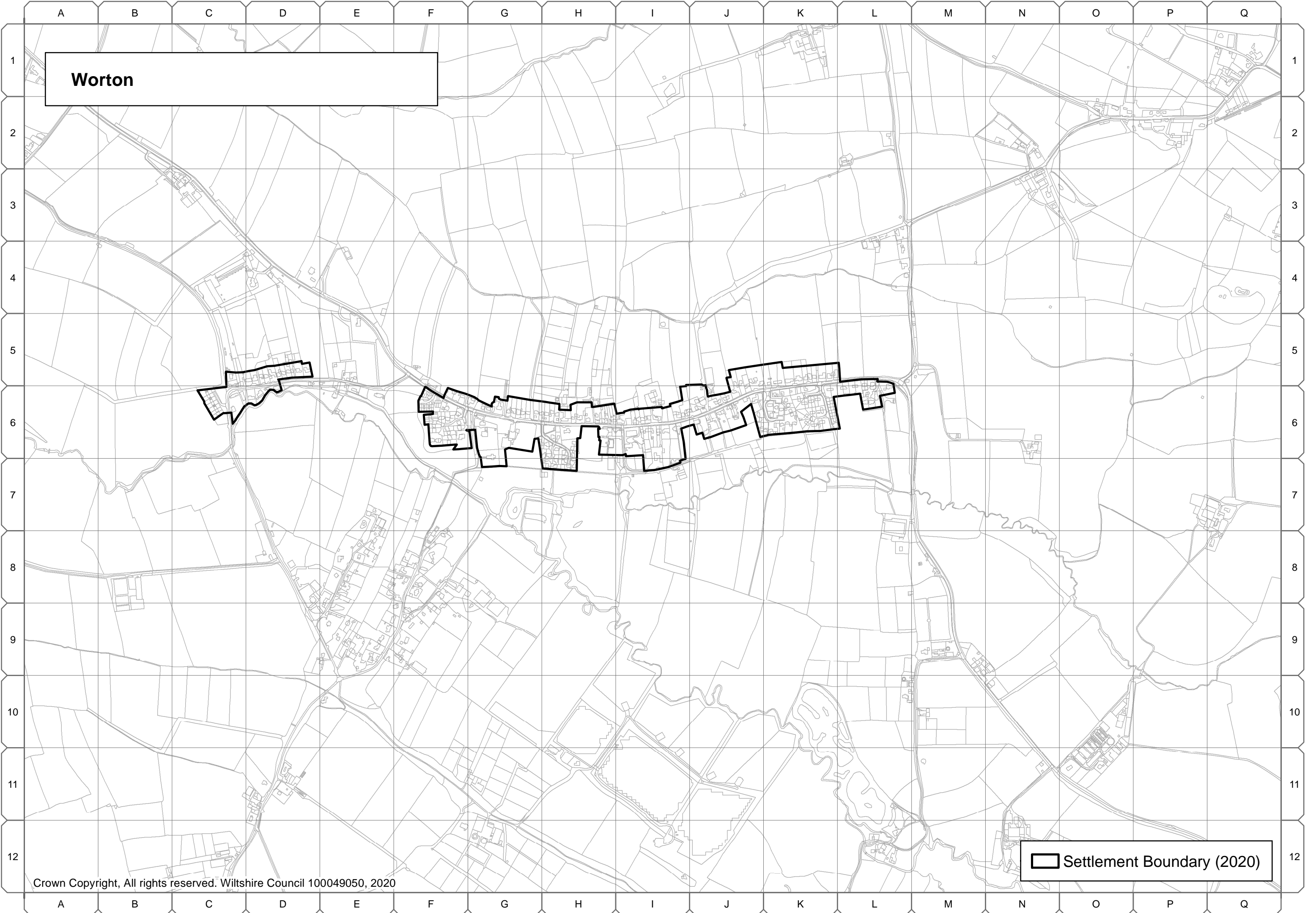
Market Lavington

 Settlement Boundary (2020)



Rowde

Settlement Boundary (2020)



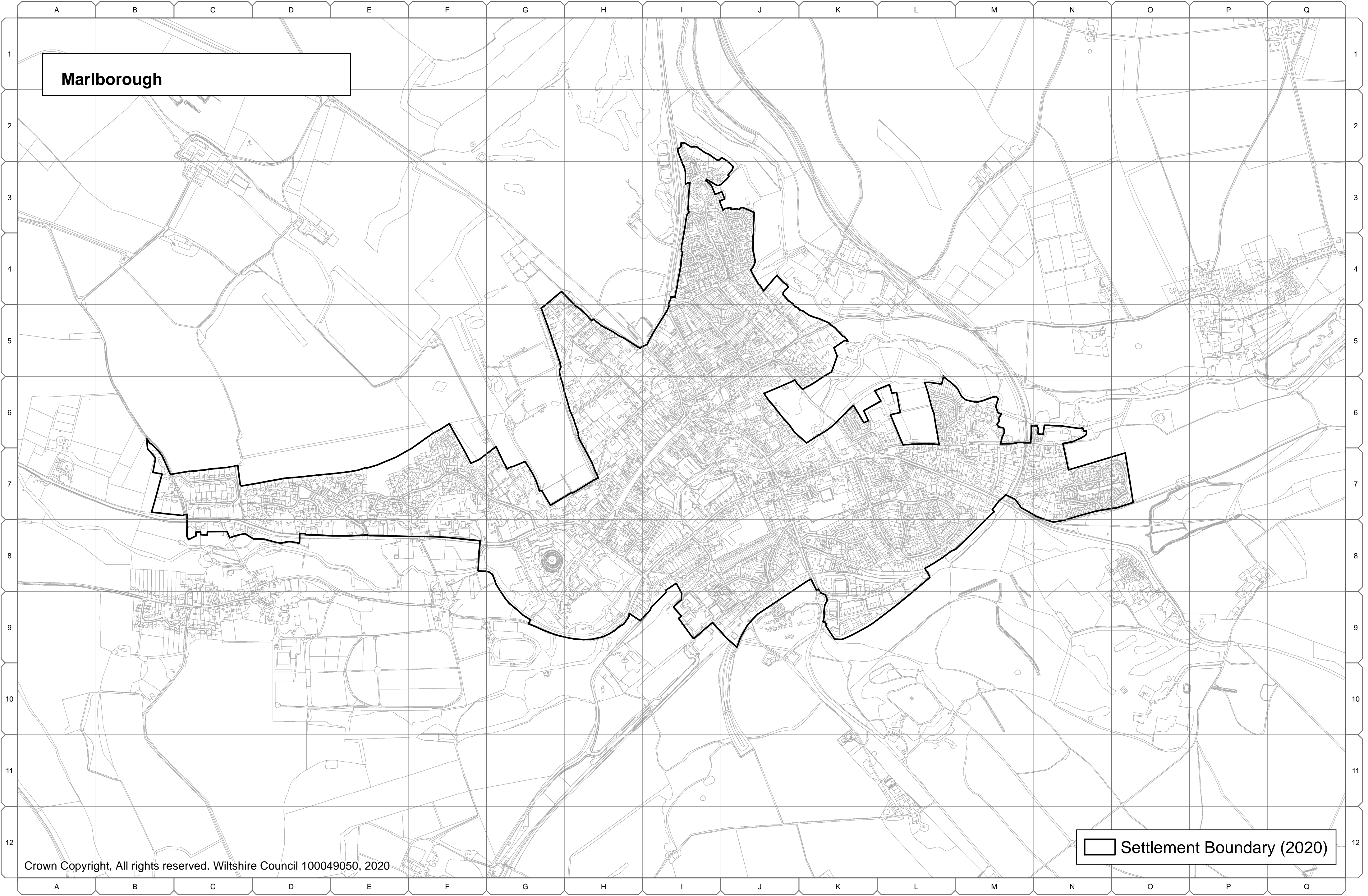
Worton

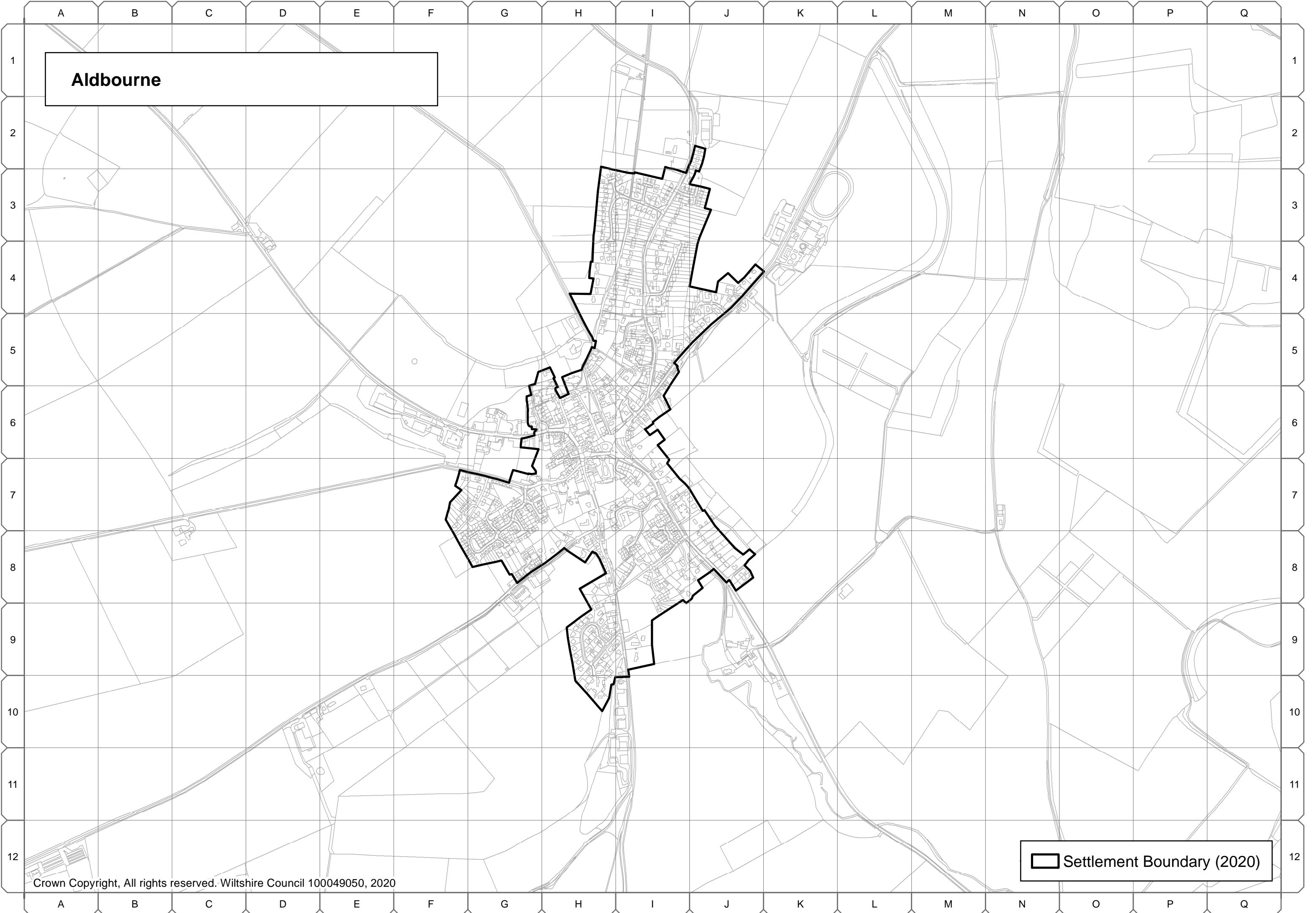
 Settlement Boundary (2020)

Marlborough Community Area

A.9 The following settlement boundaries in the Marlborough Community Area have been reviewed by the Wiltshire Housing Site Allocations Plan:

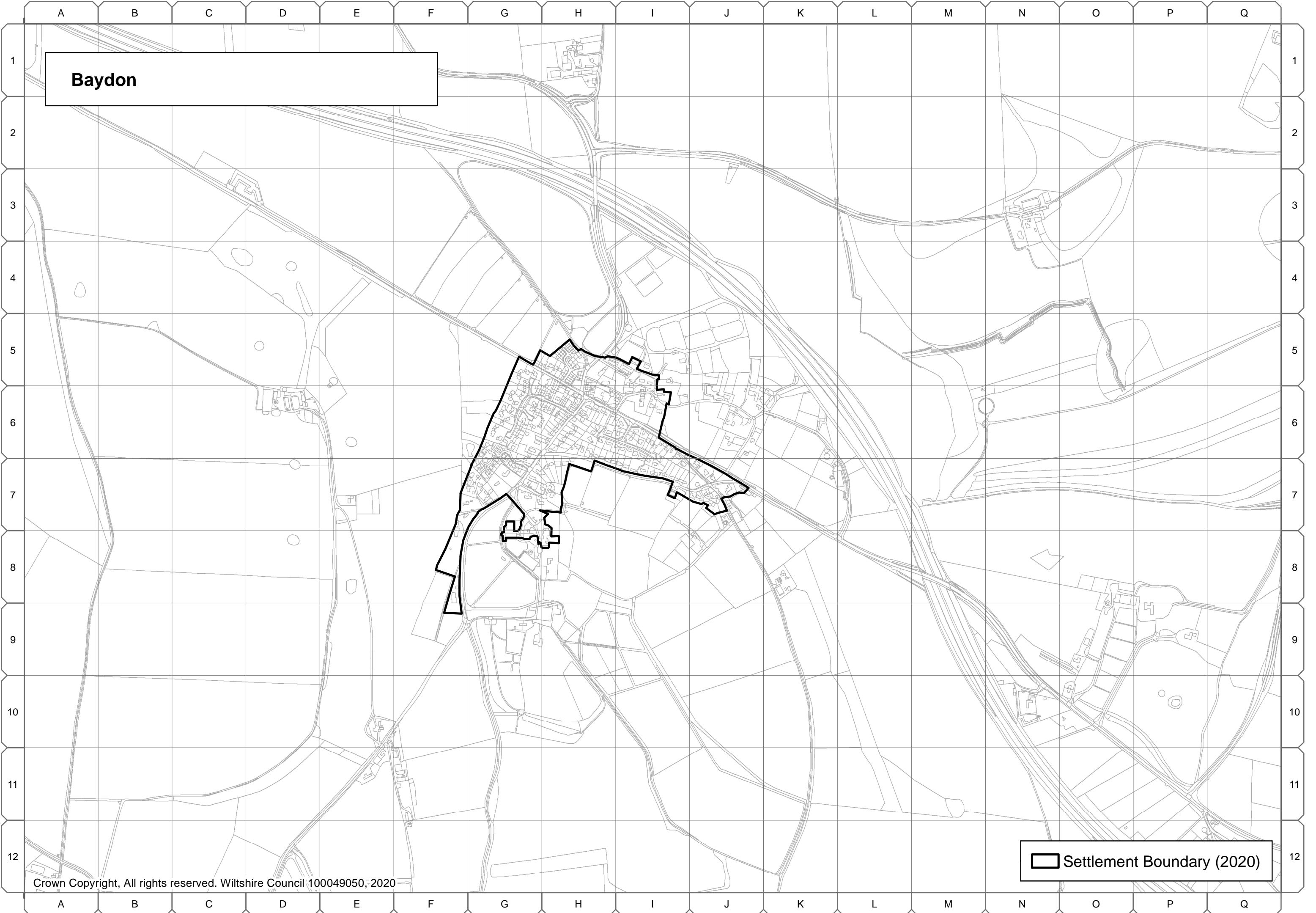
- Marlborough
- Aldbourne
- Baydon
- Broad Hinton, and
- Ramsbury





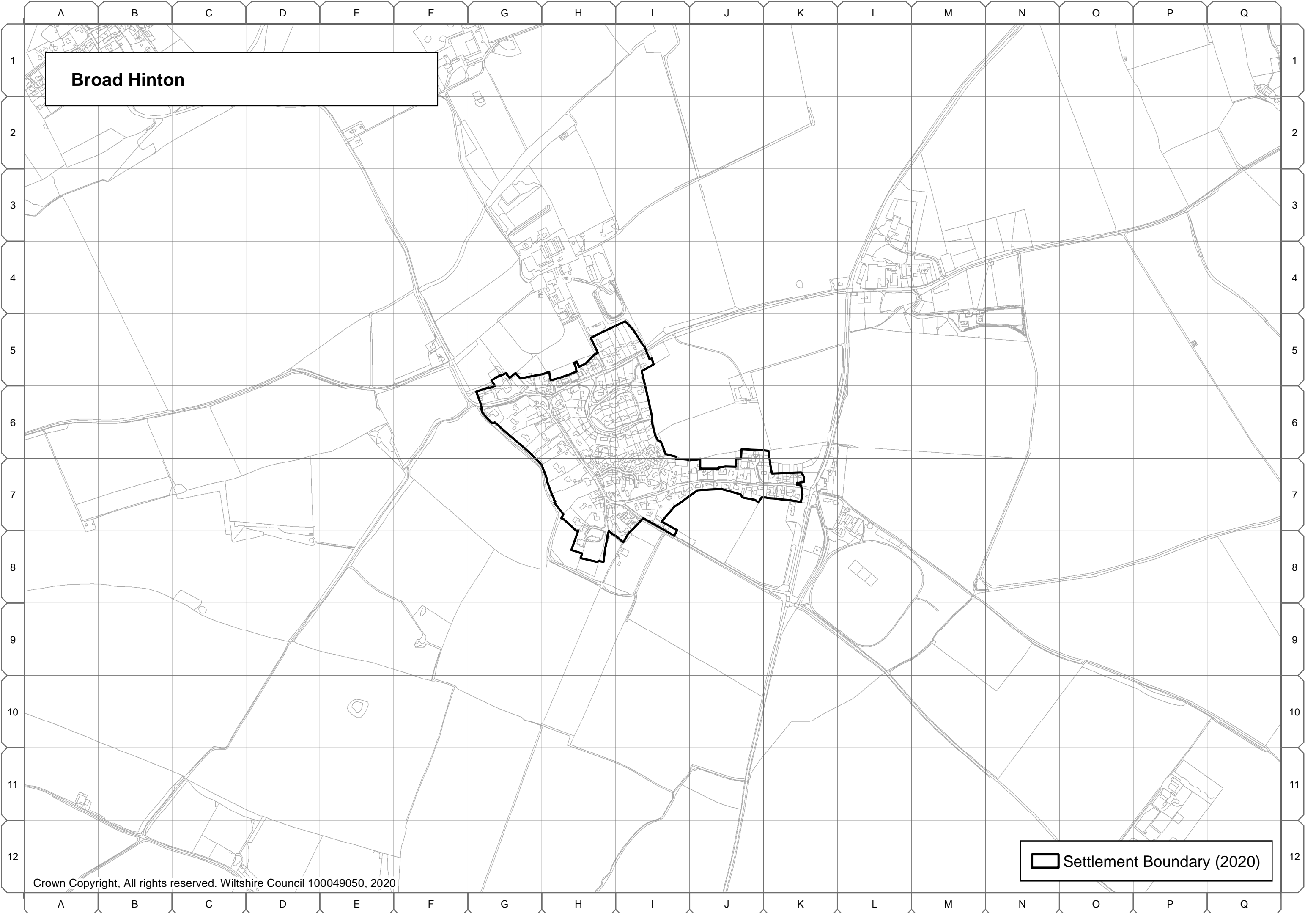
Aldbourne

 Settlement Boundary (2020)




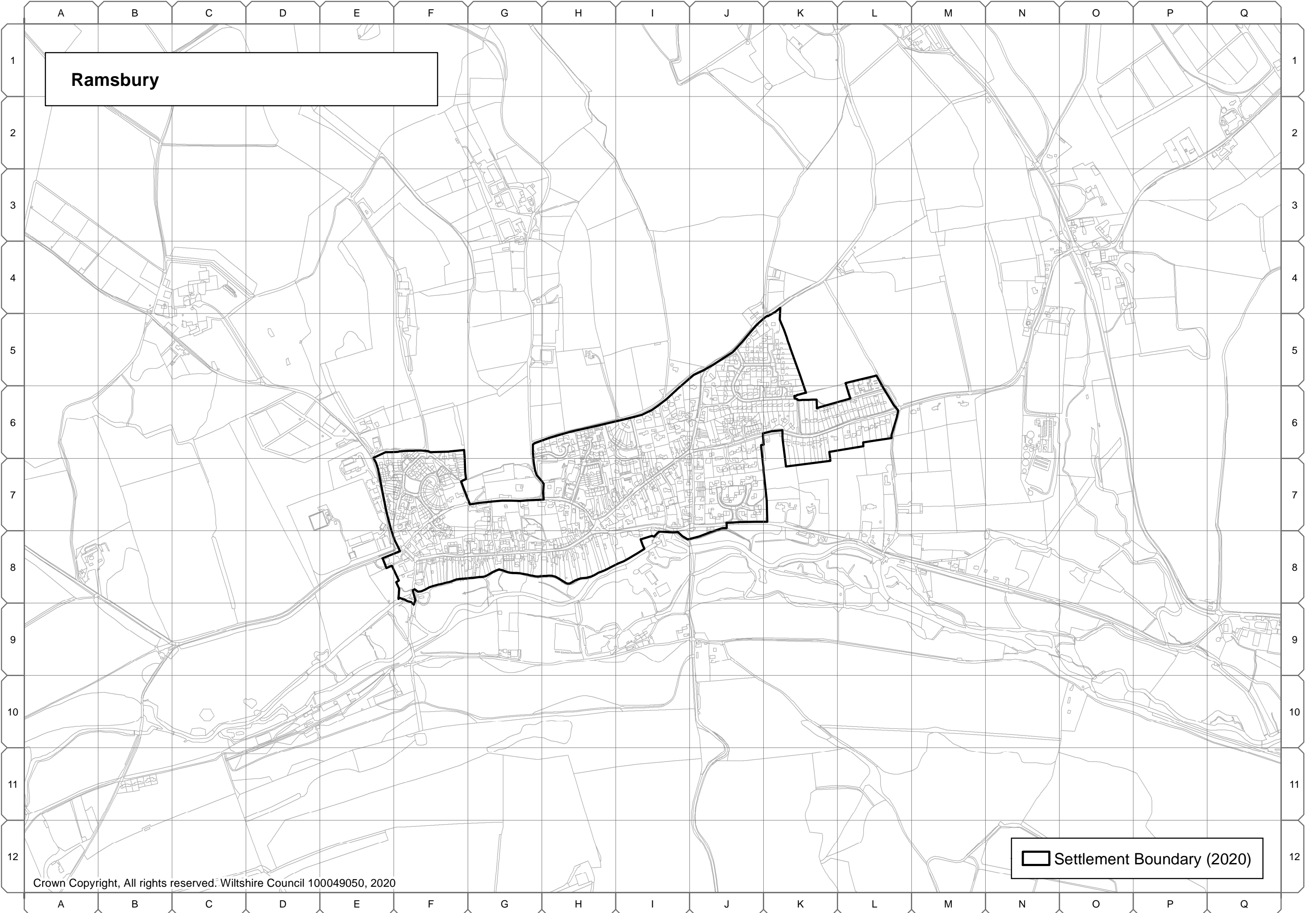
Baydon

Settlement Boundary (2020)



Broad Hinton

 **Settlement Boundary (2020)**



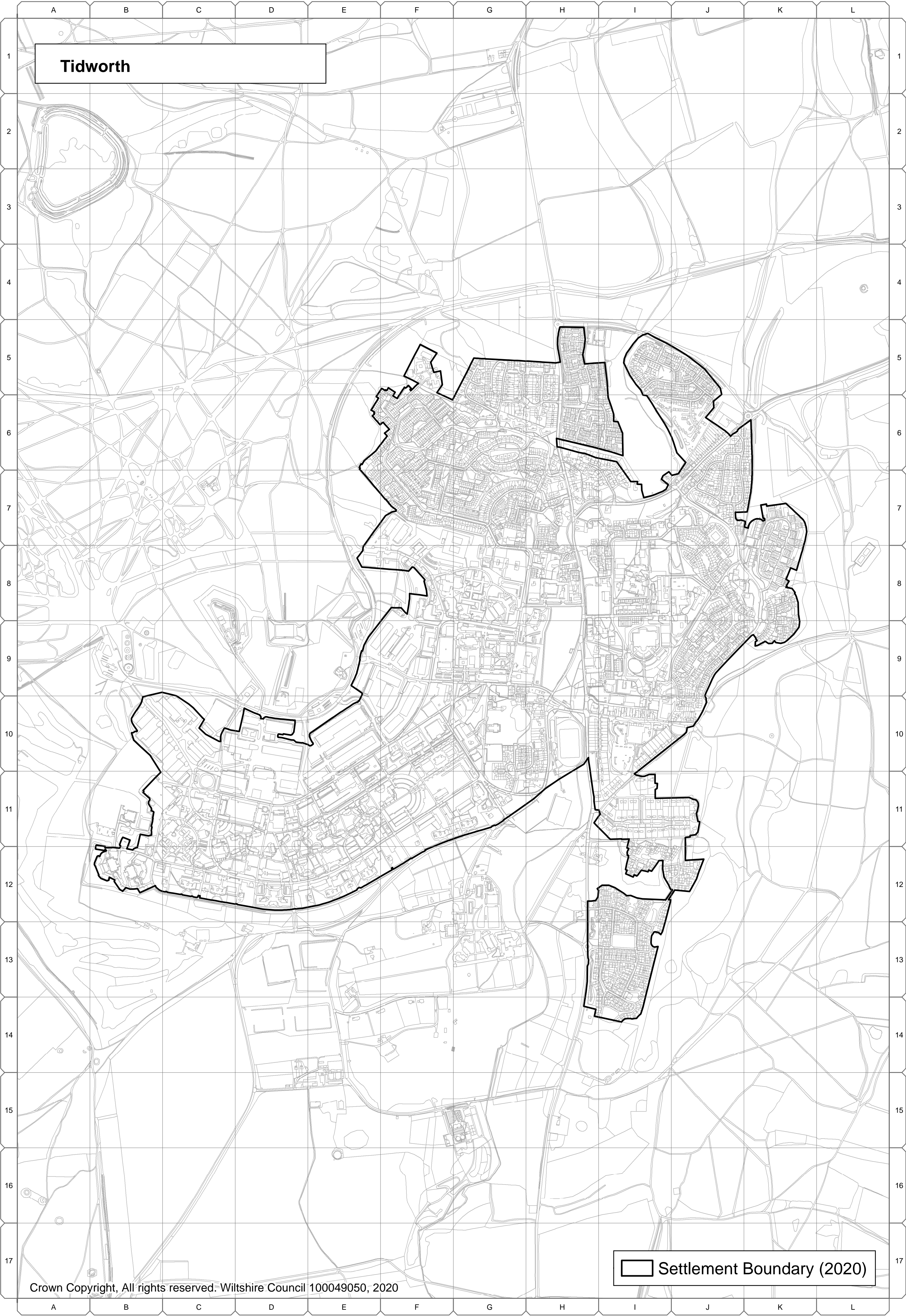
Ramsbury

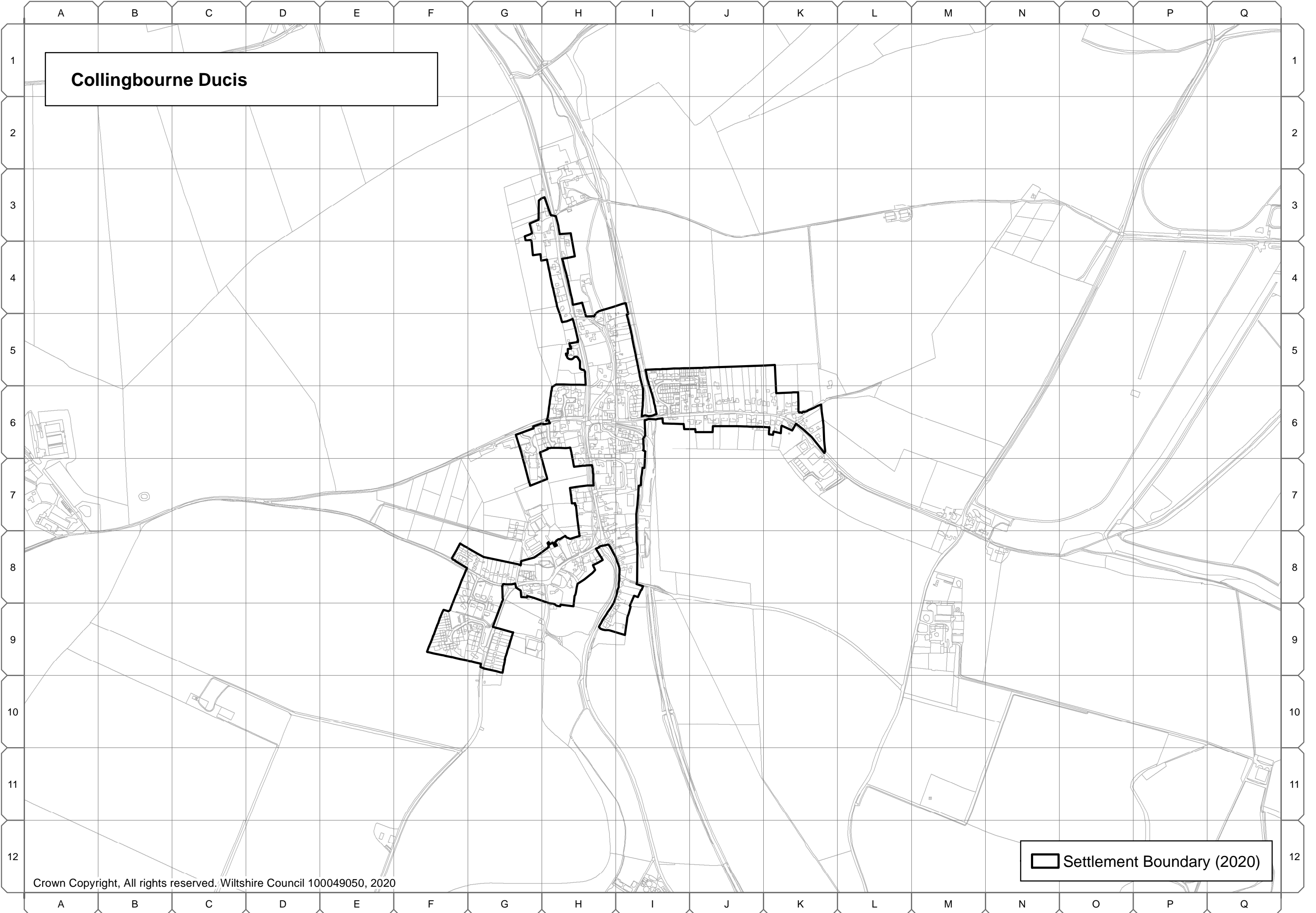
Settlement Boundary (2020)

Tidworth Community Area

A.15 The following settlement boundaries in the Tidworth Community Area have been reviewed by the Wiltshire Housing Site Allocations Plan:

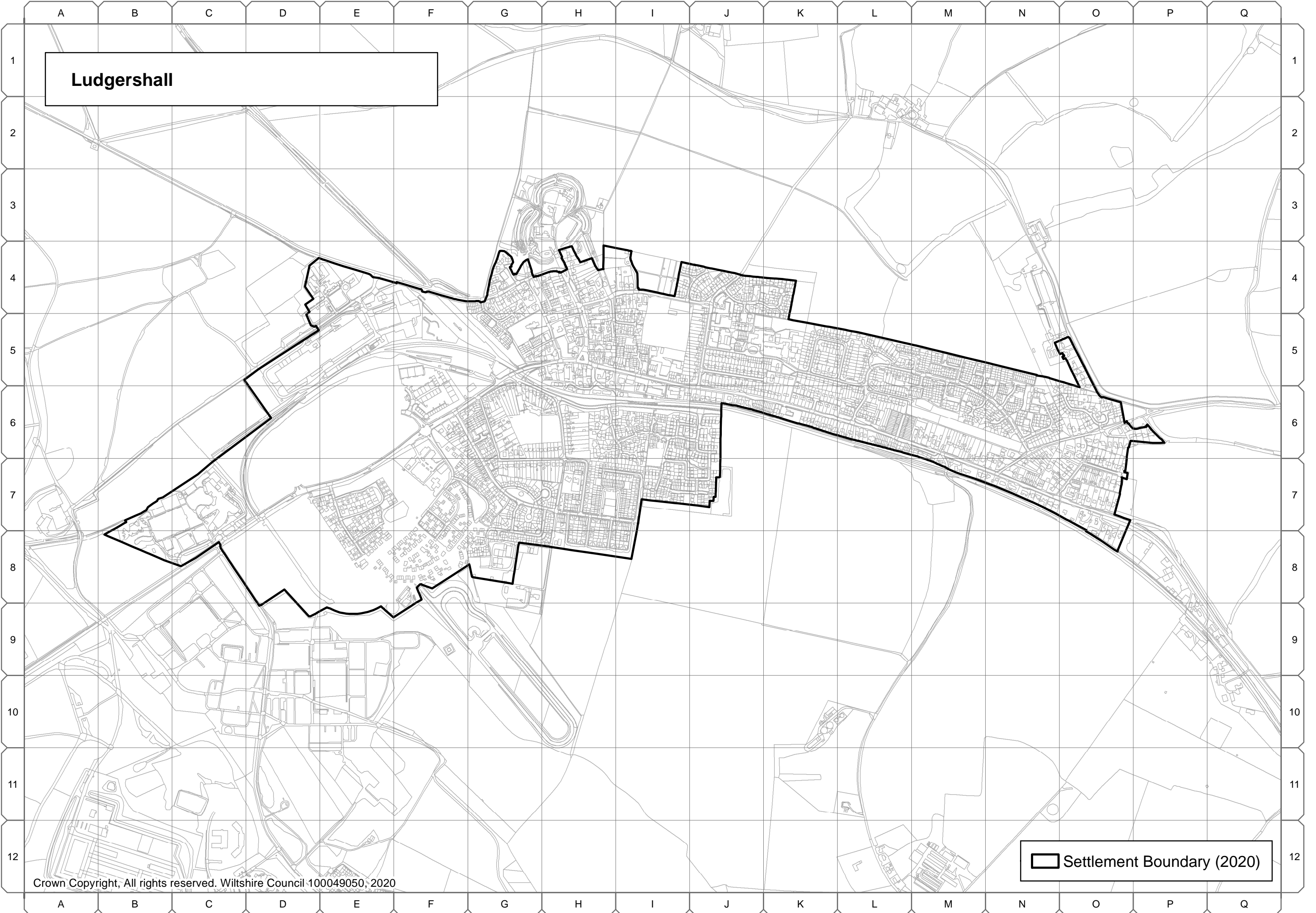
- Tidworth
- Collingbourne Ducis
- Ludgershall, and
- Netheravon





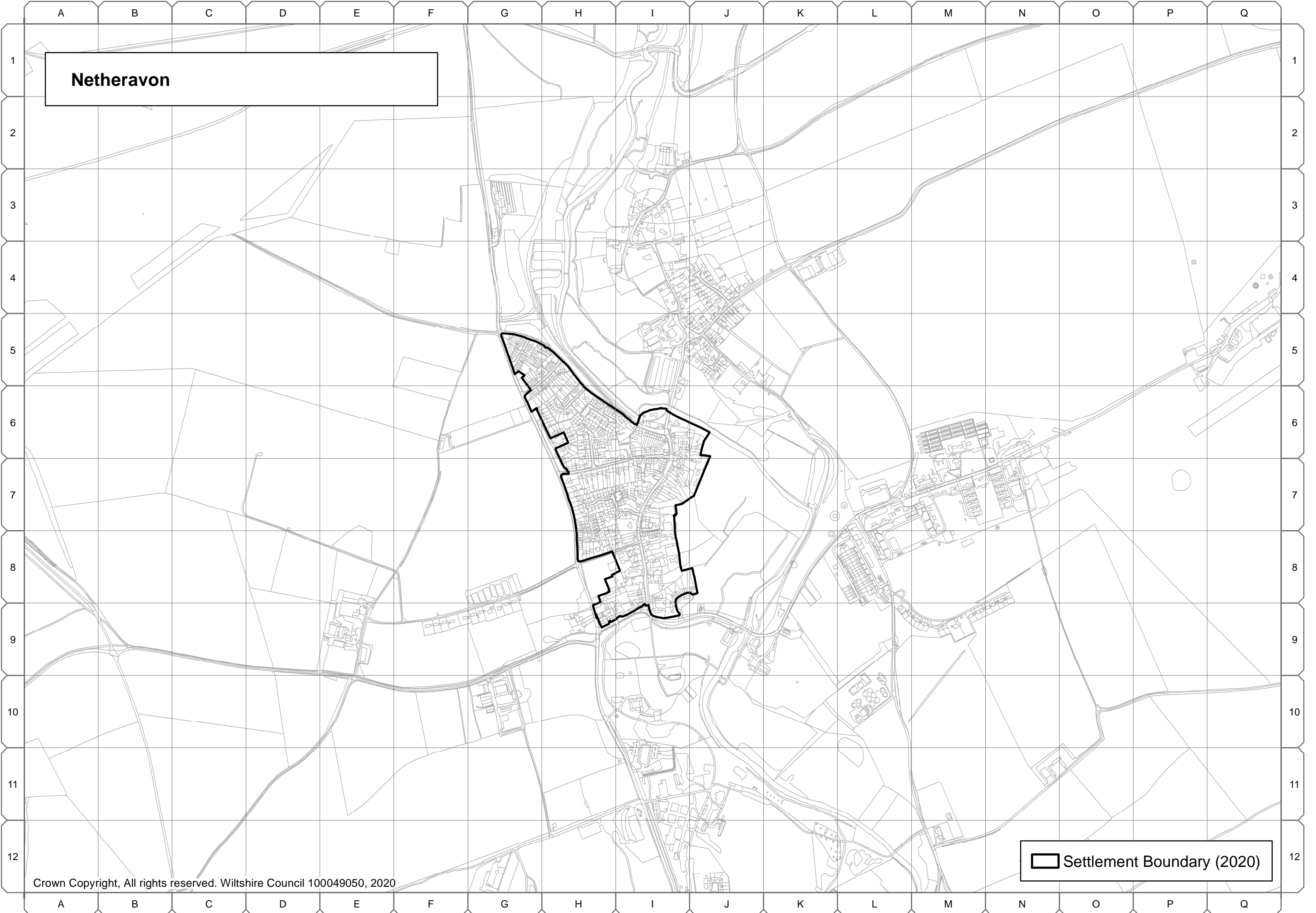
Collingbourne Ducis

 **Settlement Boundary (2020)**



Ludgershall

 Settlement Boundary (2020)



Netheravon

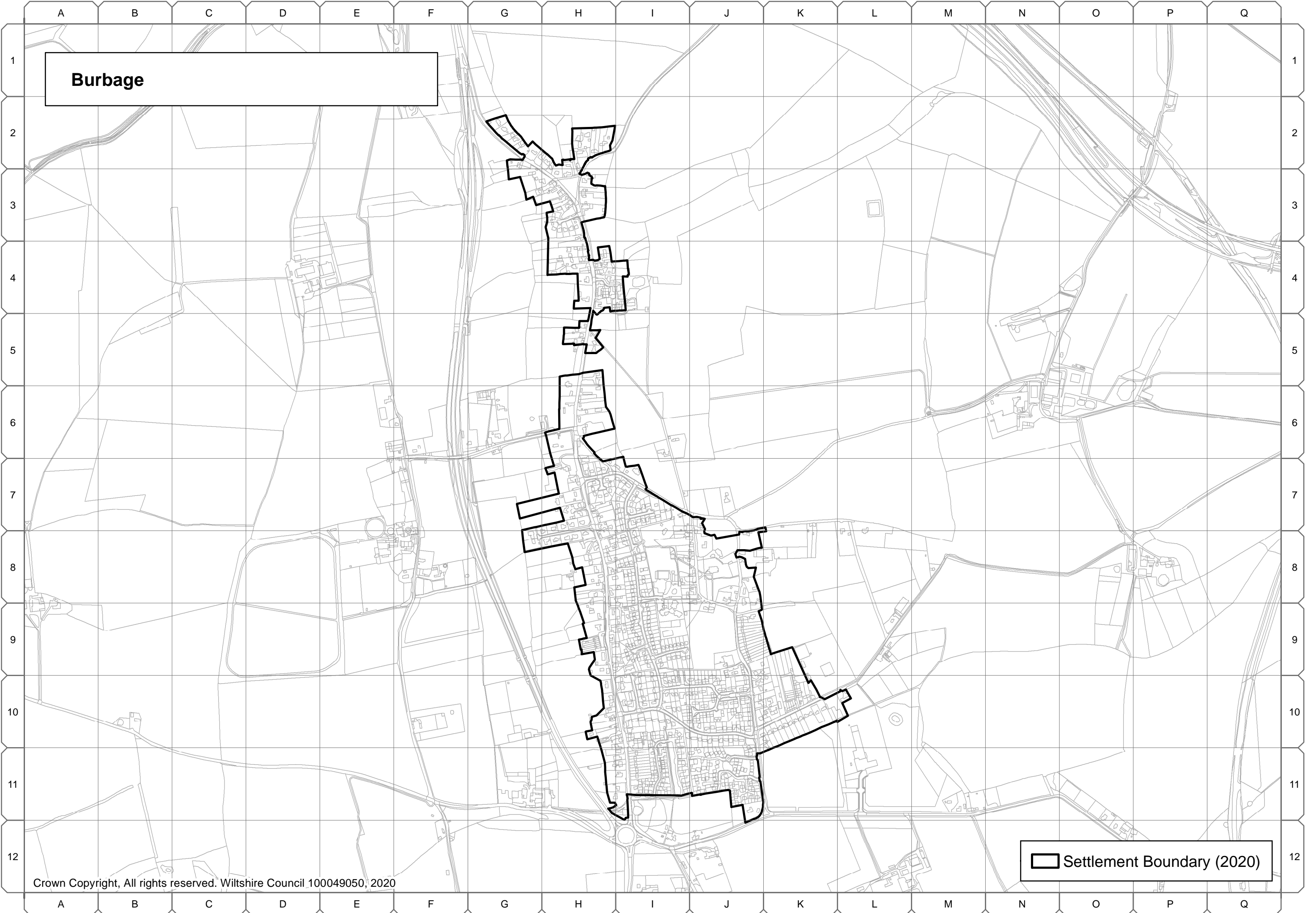
 Settlement Boundary (2020)

Pewsey Community Area


A.20 The following settlement boundaries in the Pewsey Community Area have been reviewed by the Wiltshire Housing Site Allocations Plan:

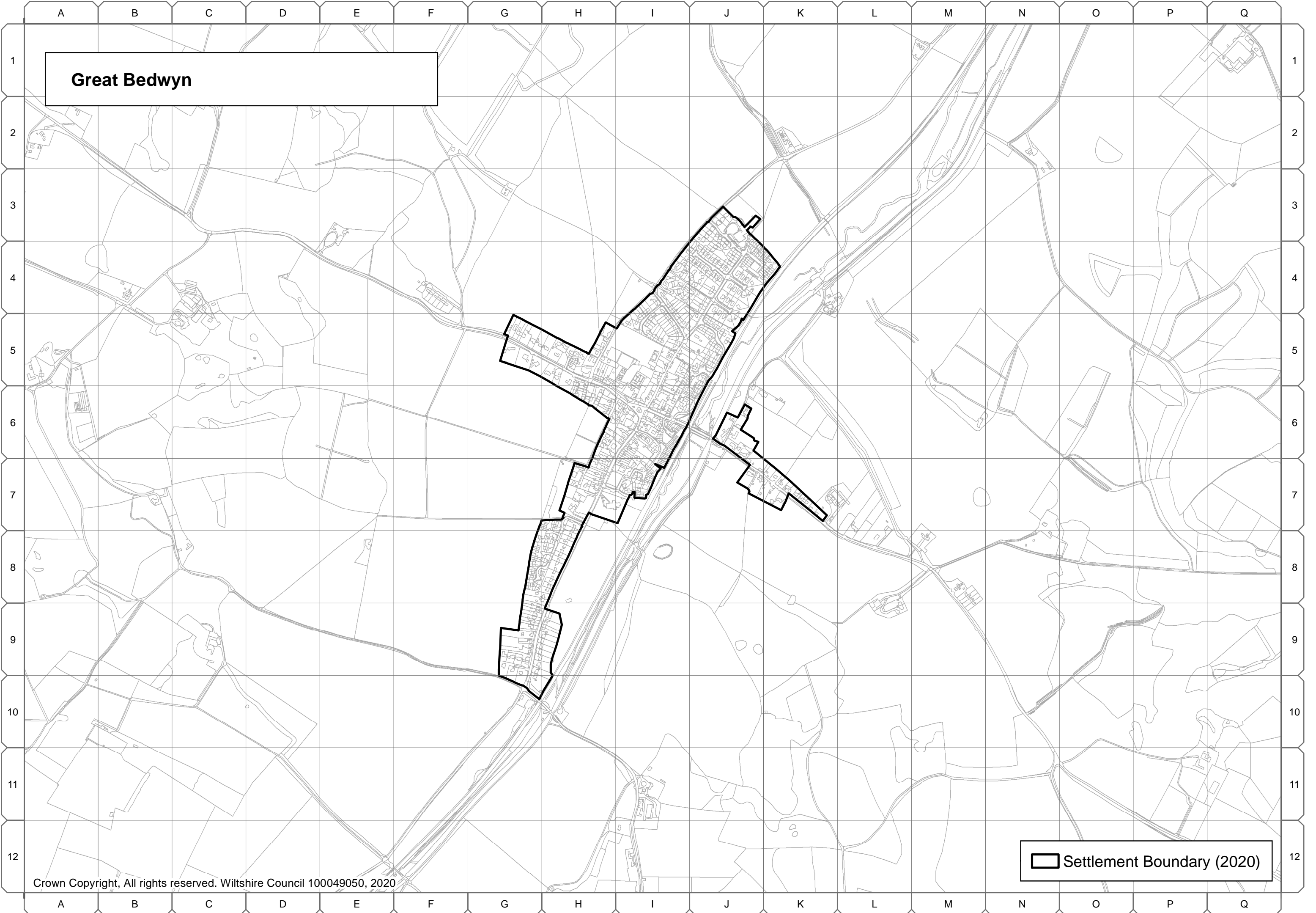
- Burbage
- Great Bedwyn
- Shalbourne, and
- Upavon

A.21 The settlement boundary for Pewsey has not been reviewed because of a neighbourhood plan.



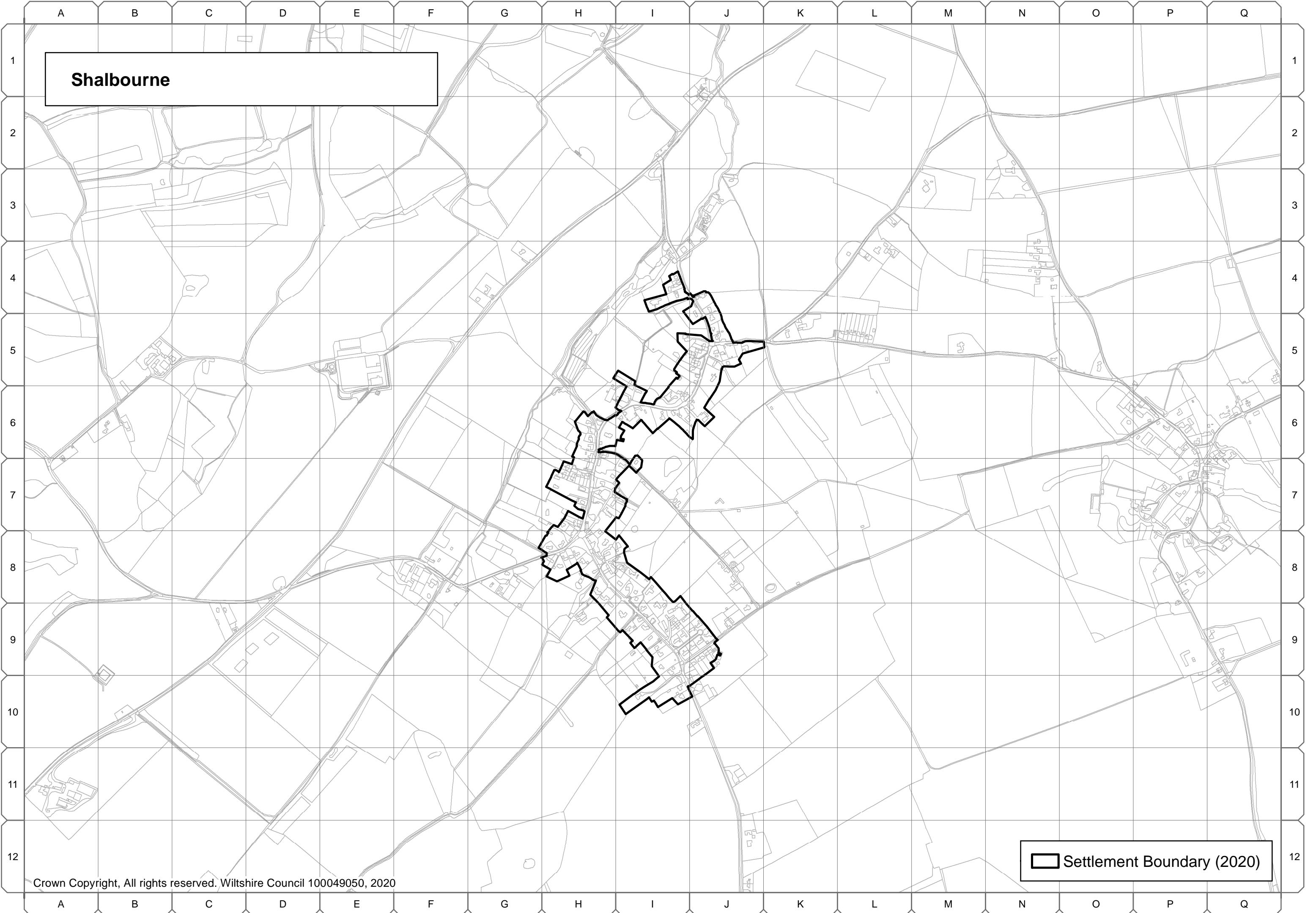
Burbage

 Settlement Boundary (2020)



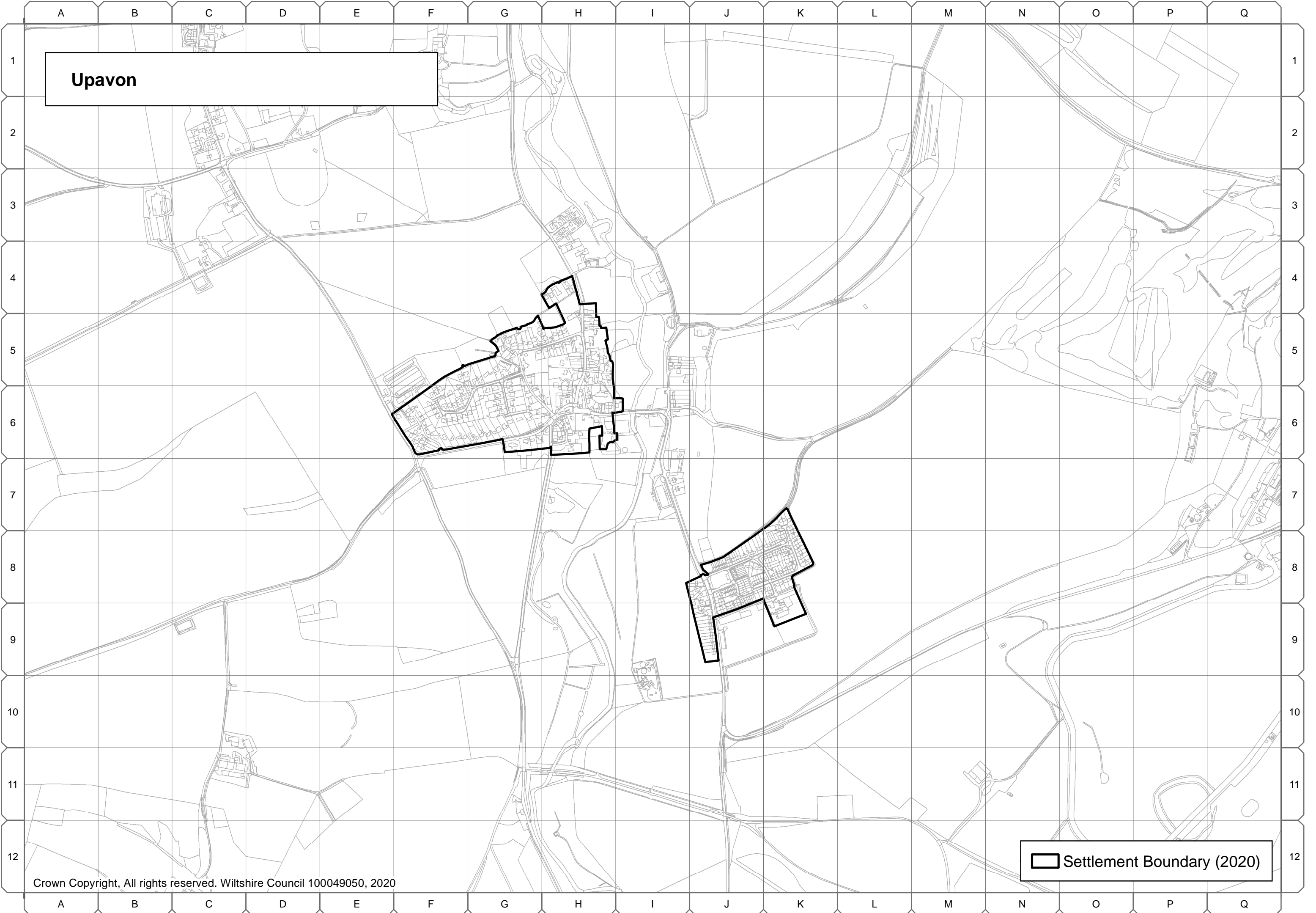
Great Bedwyn

Settlement Boundary (2020)



Shalbourne

 Settlement Boundary (2020)



Upavon

Settlement Boundary (2020)

This document was published by the Spatial Planning team, Wiltshire Council, Economic Development and Planning Services.

For further information please visit the following website:

<http://www.wiltshire.gov.uk/wiltshsgsiteallocationsplan.htm>

Information about Wiltshire Council services can be made available in other formats (such as large print or audio) and languages on request. Please contact the council on 0300 456 0100, by textphone on (01225) 712500 or by email on customerservices@wiltshire.gov.uk.