



Wiltshire Housing Site Allocations Plan

Appendix A:
South Wiltshire HMA Amended
Settlement Boundaries

Adopted February 2020

Wiltshire Council

Information about Wiltshire Council services can be made available on request in other languages including BSL and formats such as large print and audio.

Please contact the council by telephone 0300 456 0100,
by textphone 01225 712500,
or email customerservices@wiltshire.gov.uk

如果有需要我們可以使用其他形式（例如：大字體版本或者錄音帶）或其他語言版本向您提供有關威爾特郡政務會各項服務的資訊，敬請與政務會聯繫，電話：0300 456 0100，文本電話：(01225) 712500，或者發電子郵件至：customerservices@wiltshire.gov.uk

Na życzenie udostępniamy informacje na temat usług oferowanych przez władze samorządowe hrabstwa Wiltshire (Wiltshire Council) w innych formatach (takich jak dużym drukiem lub w wersji audio) i w innych językach. Prosimy skontaktować się z władzami samorządowymi pod numerem telefonu 0300 456 0100 lub telefonu tekstowego (01225) 712500 bądź za pośrednictwem poczty elektronicznej na adres: customerservices@wiltshire.gov.uk

ولشائر کونسل (Wiltshire Council) کی سروسز کے بارے معلومات دوسری طرزوں میں فراہم کی جاسکتی ہیں (جیسے کہ بڑی چھپائی یا آڈیو ہے) اور درخواست کرنے پر دوسری زبانوں میں فراہم کی جاسکتی ہیں۔ براہ کرم کونسل سے 0300 456 0100 پر رابطہ کریں، ٹیکسٹ فون سے (01225) 712500 پر رابطہ کریں یا customerservices@wiltshire.gov.uk پر ای میل بھیجیں۔

يمكن، عند الطلب، الحصول على معلومات حول خدمات مجلس بلدية ويلتشير وذلك بأشكال (معلومات بخط عريض أو سماعية) ولغات مختلفة. الرجاء الاتصال بمجلس البلدية على الرقم ٠٣٠٠٤٥٦٠١٠٠ أو من خلال الاتصال النصي (تيكست فون) على الرقم ٧١٢٥٠٠ (٠١٢٢٥) أو بالبريد الإلكتروني على العنوان التالي: customerservices@wiltshire.gov.uk

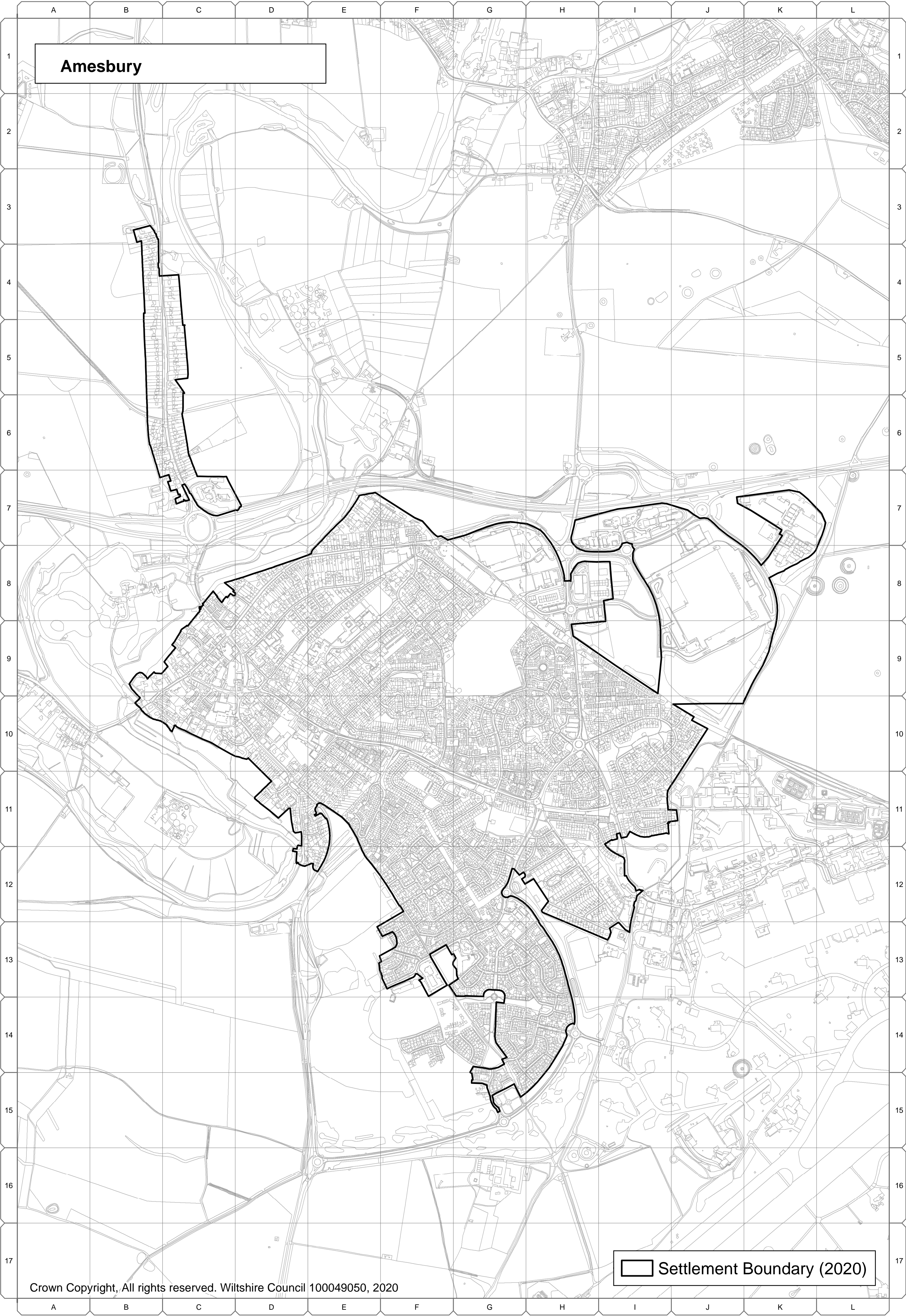
South Wiltshire Housing Market Area

Amesbury Community Area

A.78 The following settlement boundaries in the Amesbury Community Area have been reviewed by the Wiltshire Housing Site Allocations Plan:

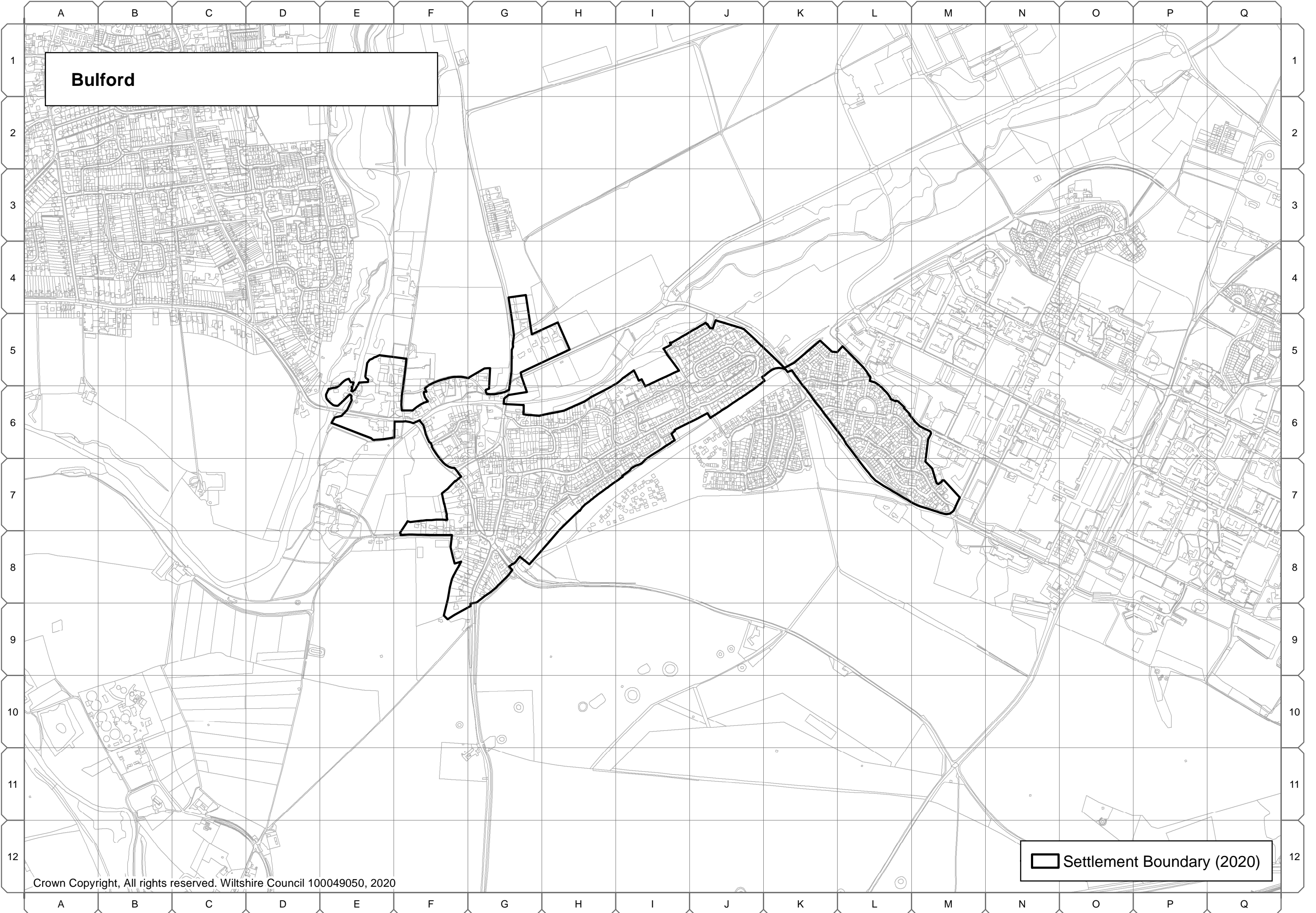
- Amesbury
- Bulford
- Durrington
- Great Wishford
- Shrewton
- The Winterbournes, and
- Tilshead

A.79 The settlement boundary for Porton has not been reviewed because of a neighbourhood plan (Idmiston NP).



Amesbury

Settlement Boundary (2020)



A B C D E F G H I J K L M N O P Q

1

2

3

4

5

6

7

8

9

10

11

12

1

2

3

4

5

6

7

8

9

10

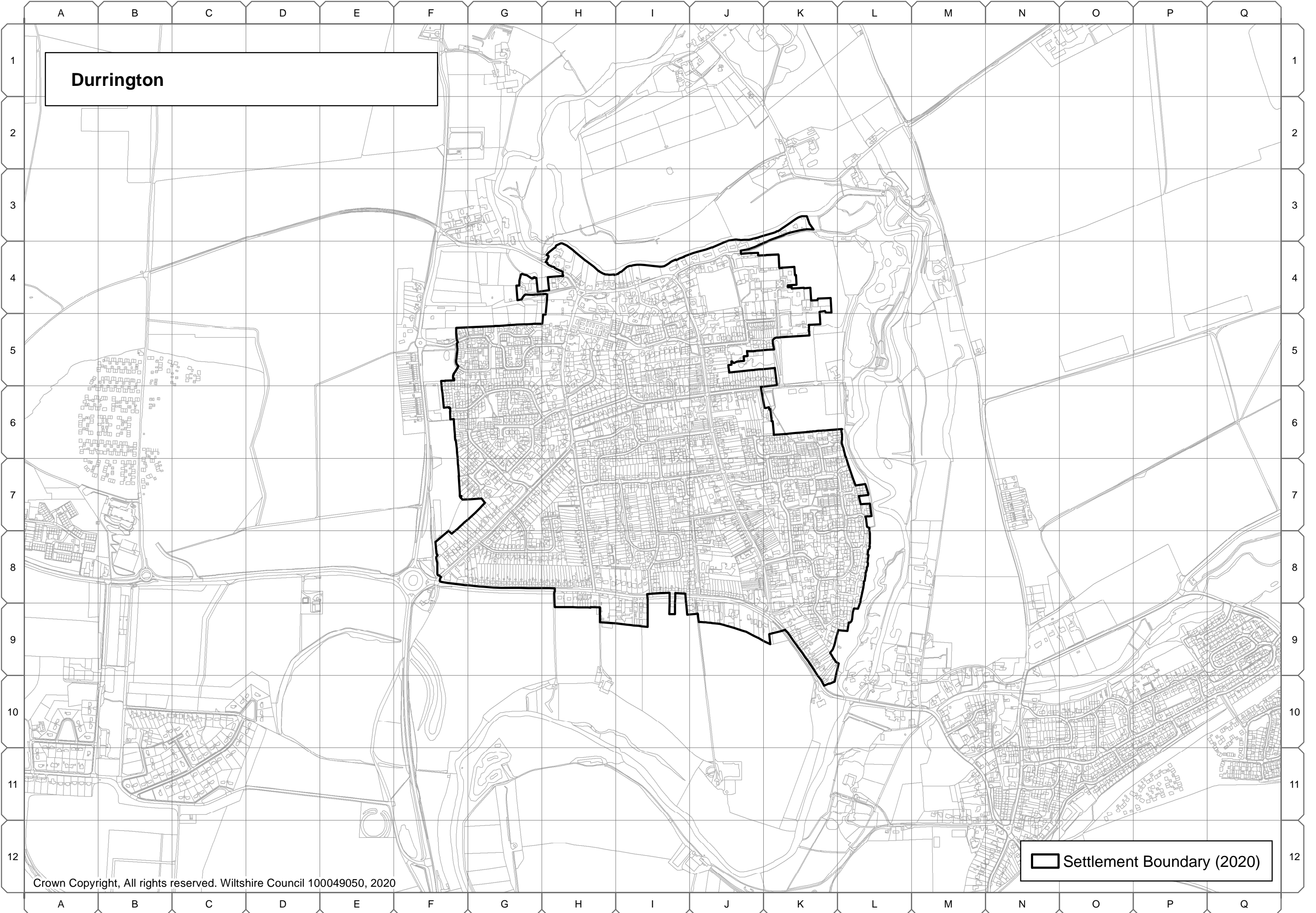
11

12

A B C D E F G H I J K L M N O P Q

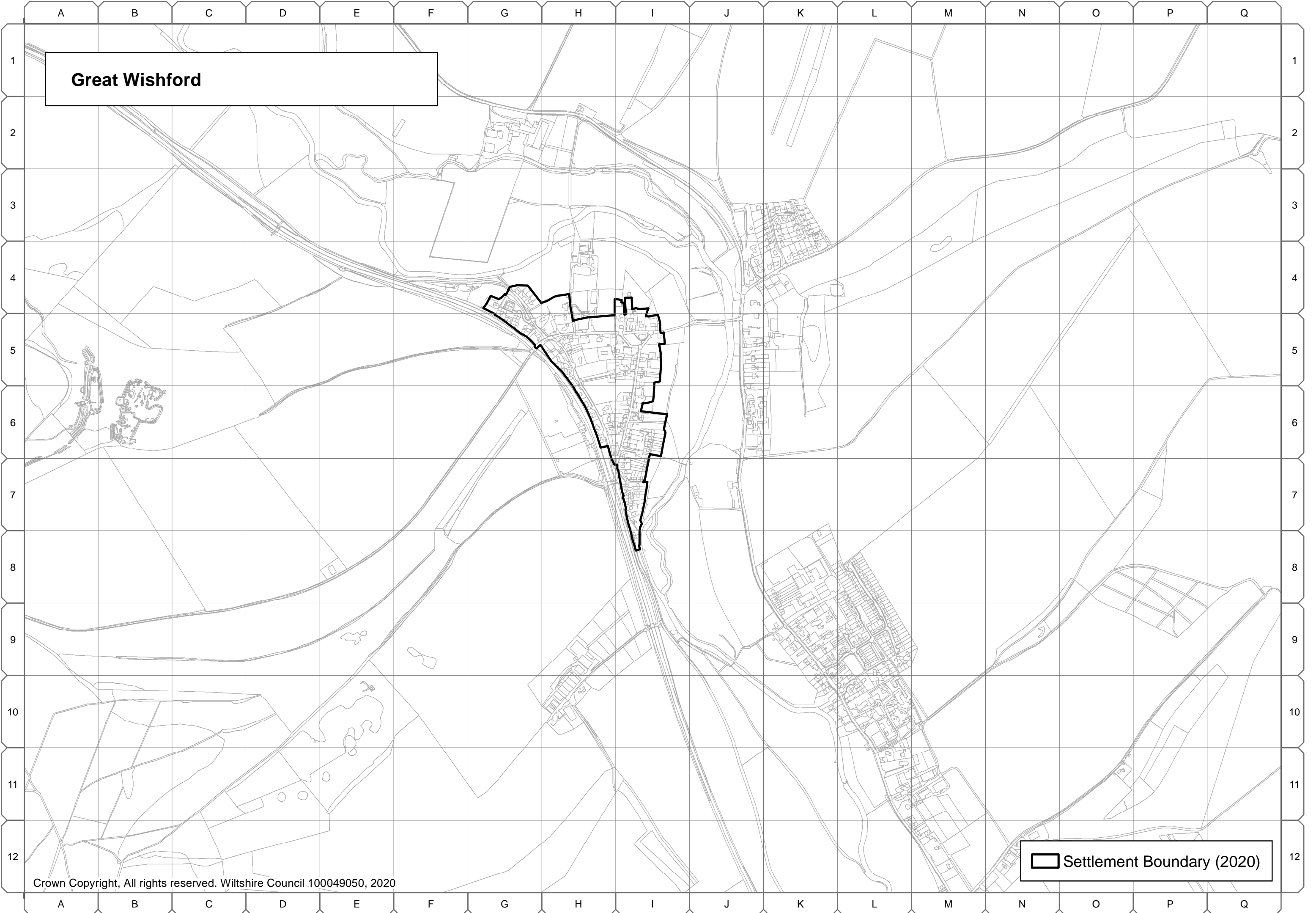
Bulford

Settlement Boundary (2020)



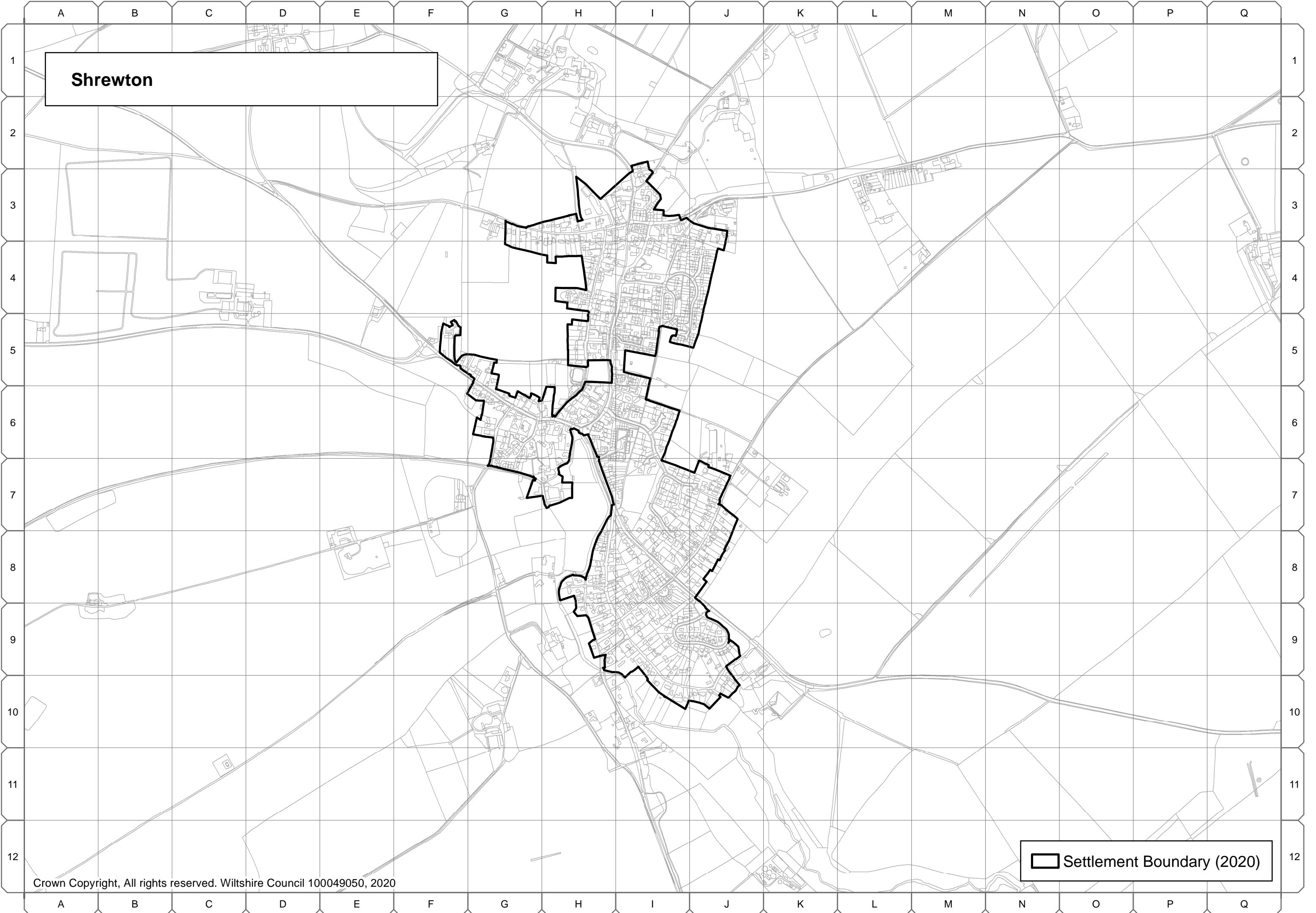
Durrington

 Settlement Boundary (2020)




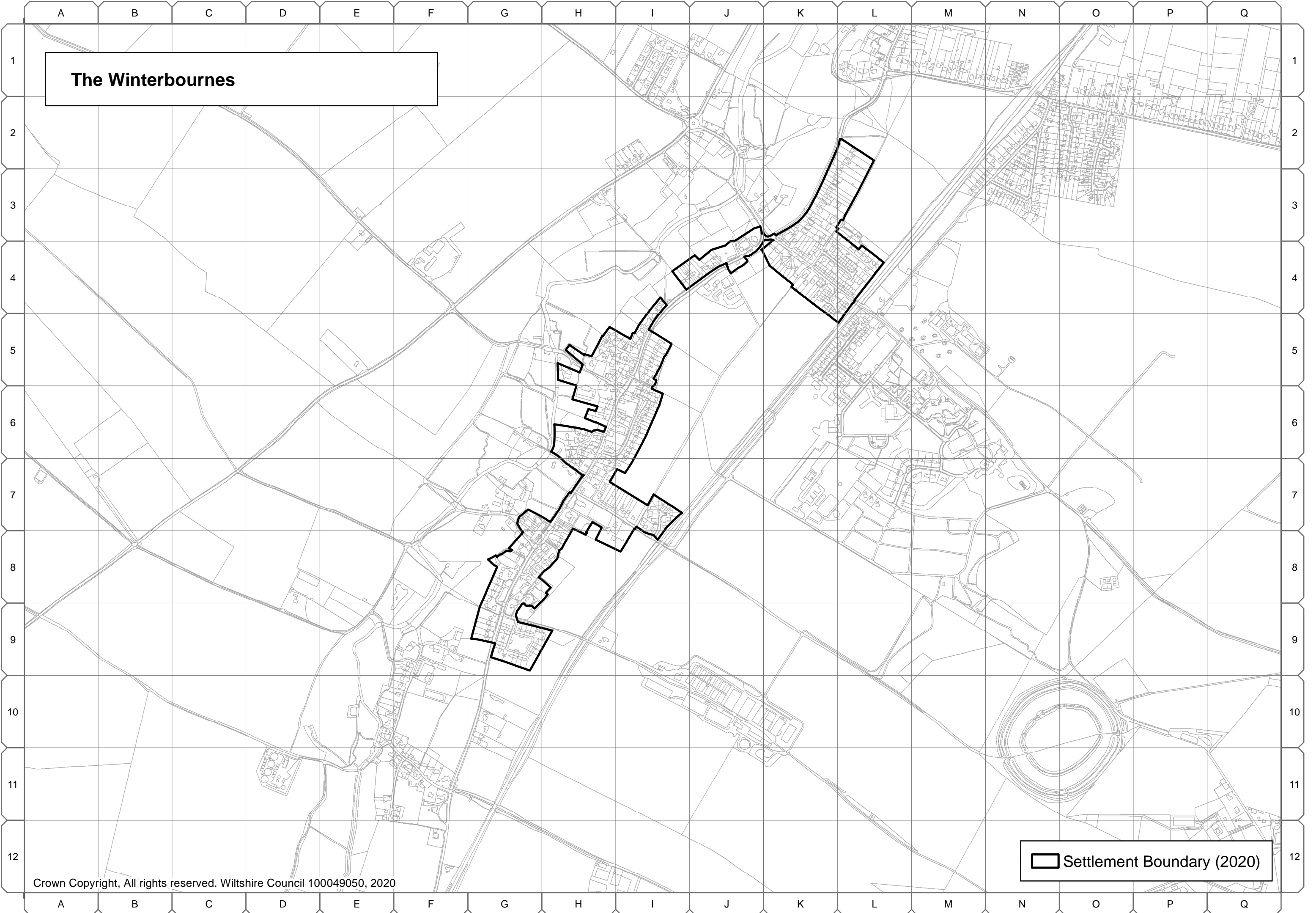
Great Wishford

 **Settlement Boundary (2020)**



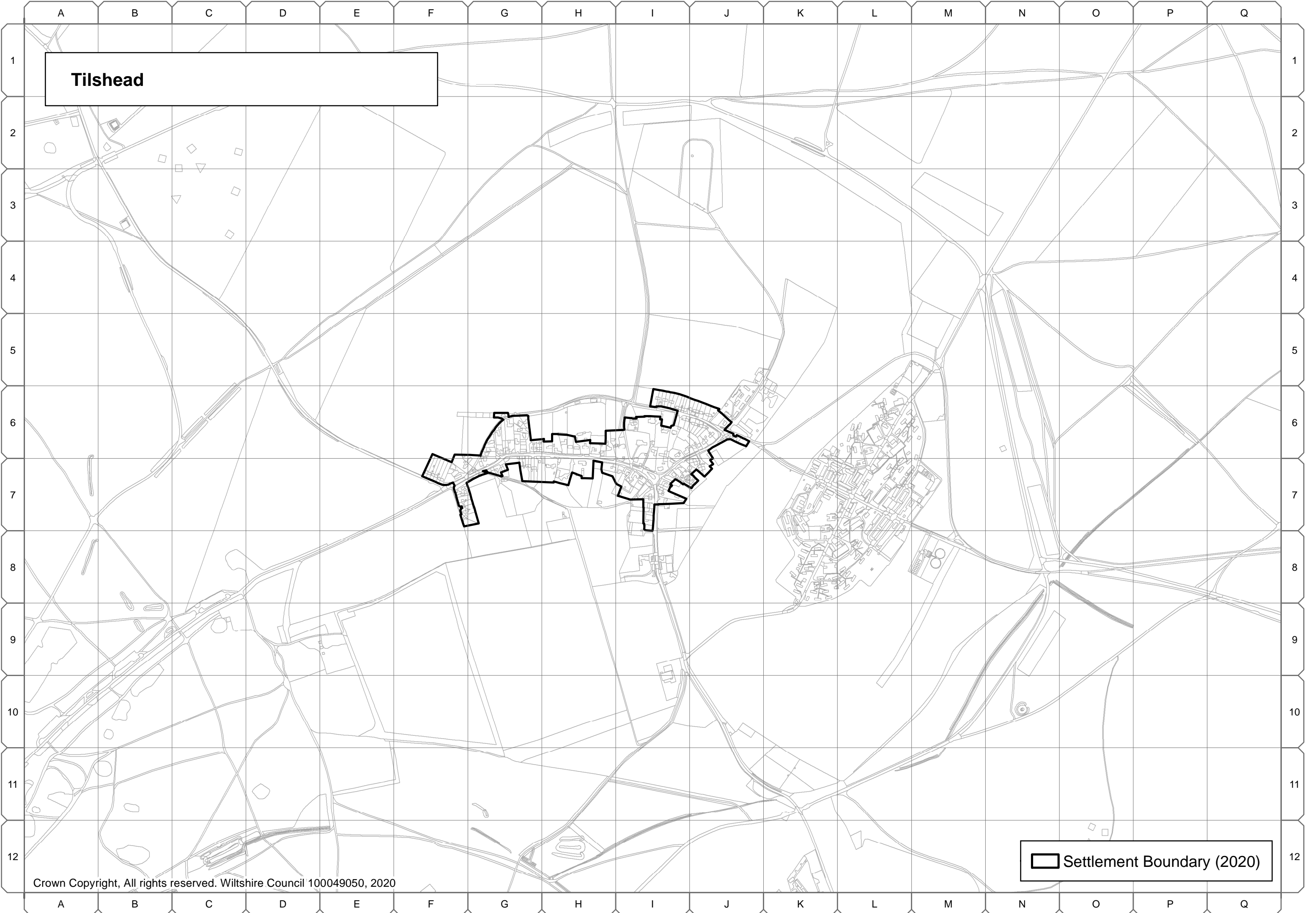
Shrewton

 Settlement Boundary (2020)



The Winterbournes

 Settlement Boundary (2020)



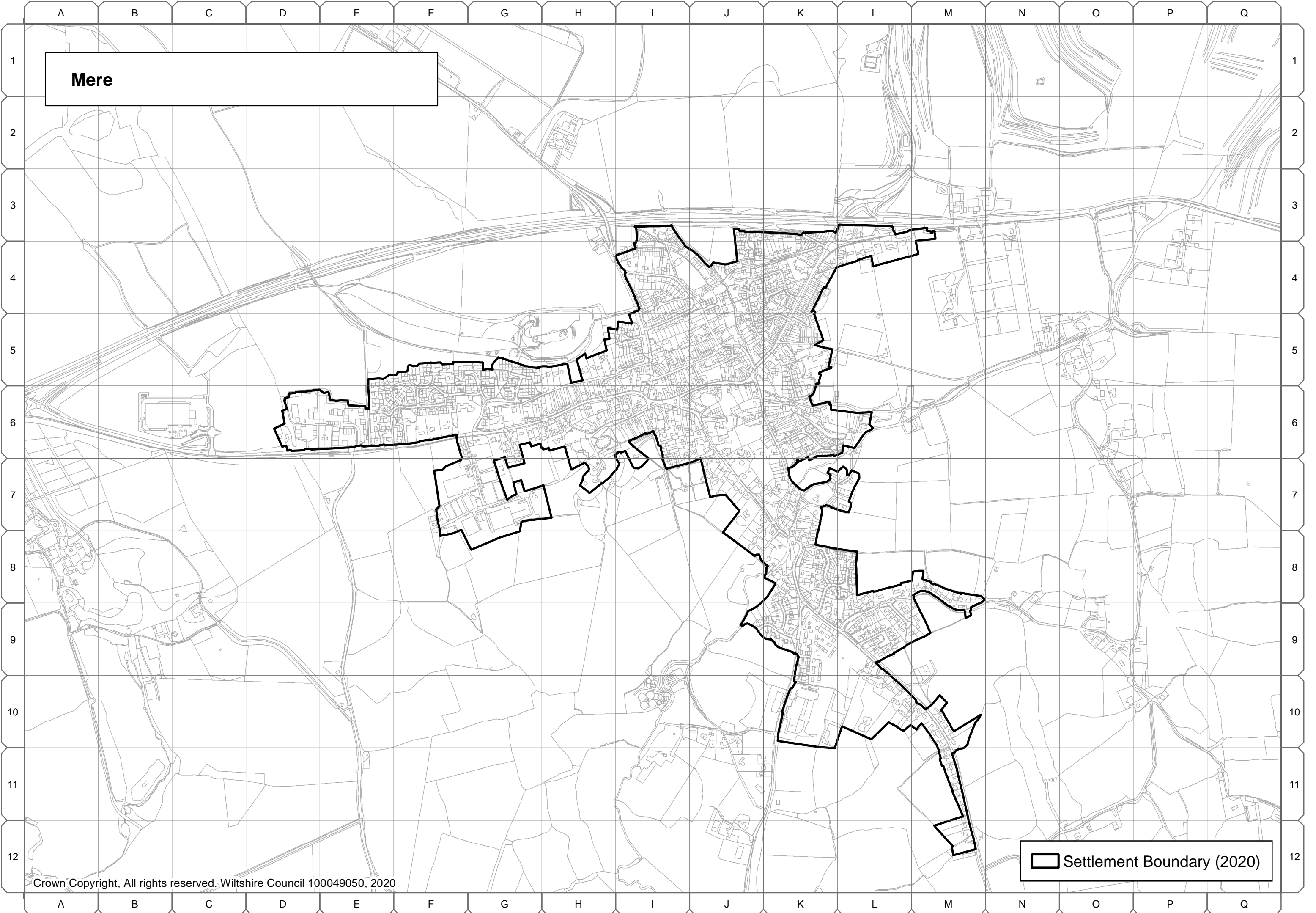
Tilshead

Settlement Boundary (2020)

Mere Community Area

A.87 The following settlement boundaries in the Mere Community Area have been reviewed by the Wiltshire Housing Site Allocations Plan:

- Mere



Salisbury Community Area

A.89 The following settlement boundaries in the Salisbury Community Area have been reviewed by the Wiltshire Housing Site Allocations Plan:

- Salisbury



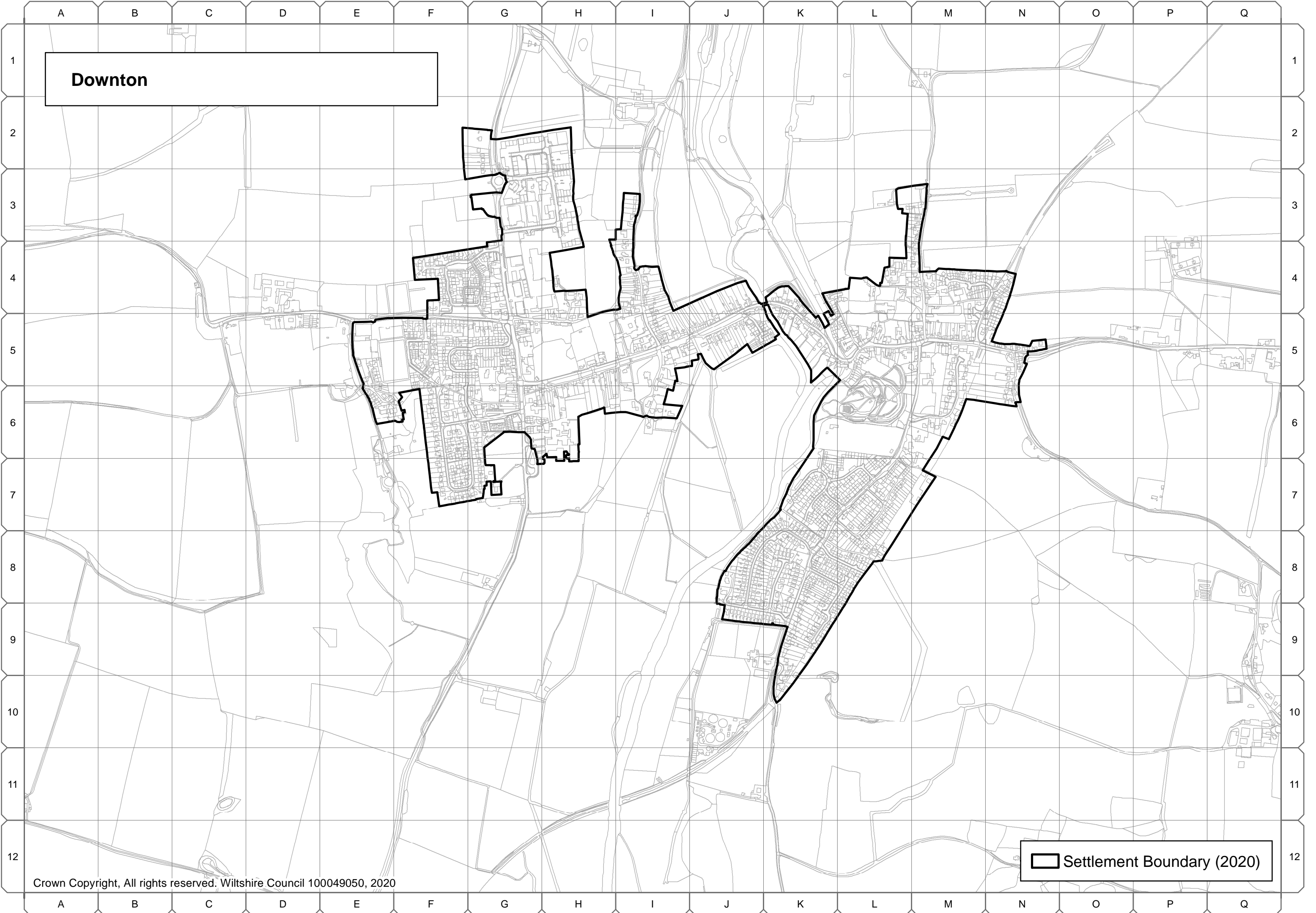
Salisbury

Settlement Boundary (2020)

Southern Wiltshire Community Area

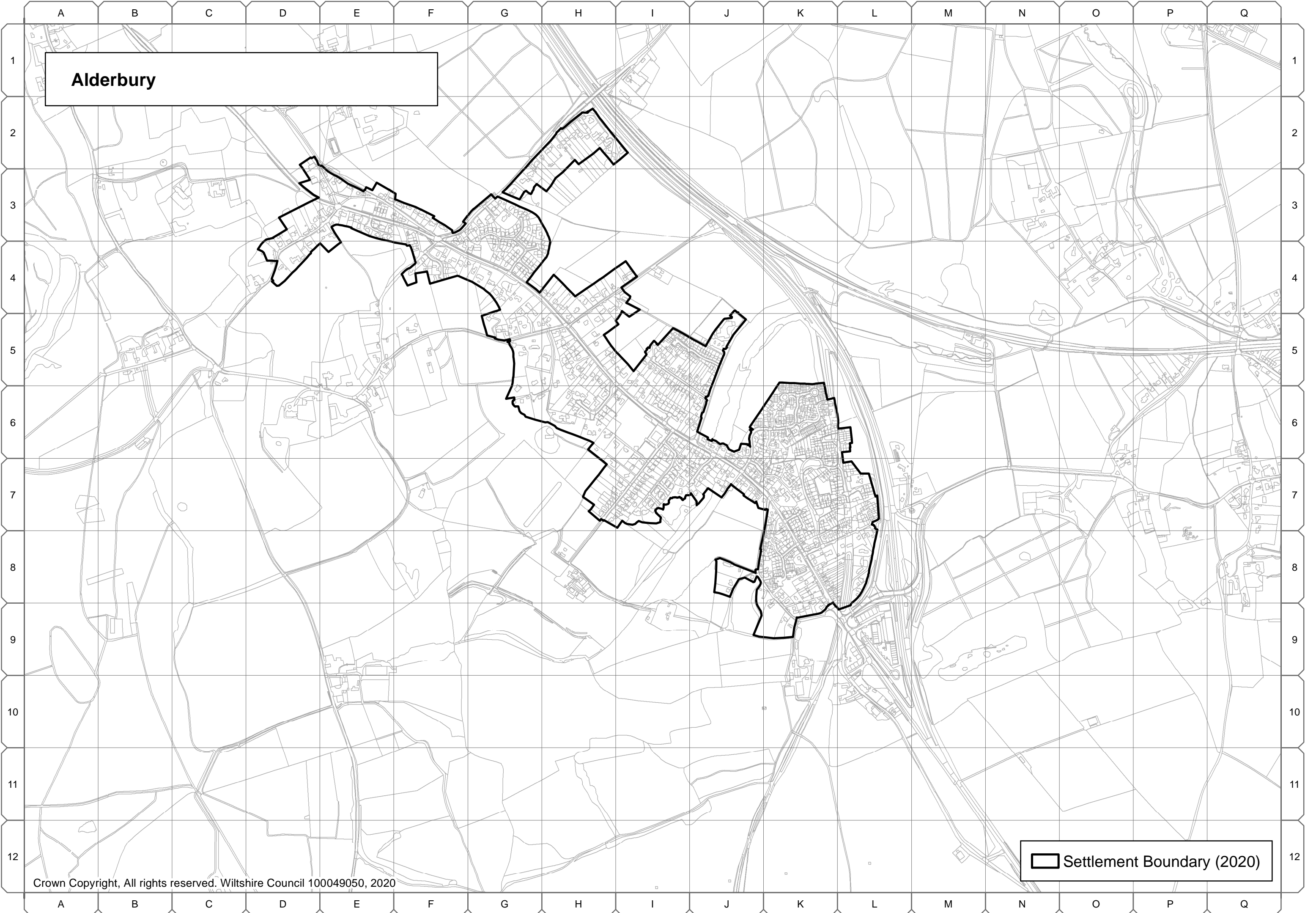
A.91 The following settlement boundaries in the Southern Wiltshire Community Area have been reviewed by the Wiltshire Housing Site Allocations Plan:

- Downton
- Alderbury
- Combe Bissett
- Morgan Vale and Woodfalls
- Pitton
- Whiteparish, and
- Winterslow



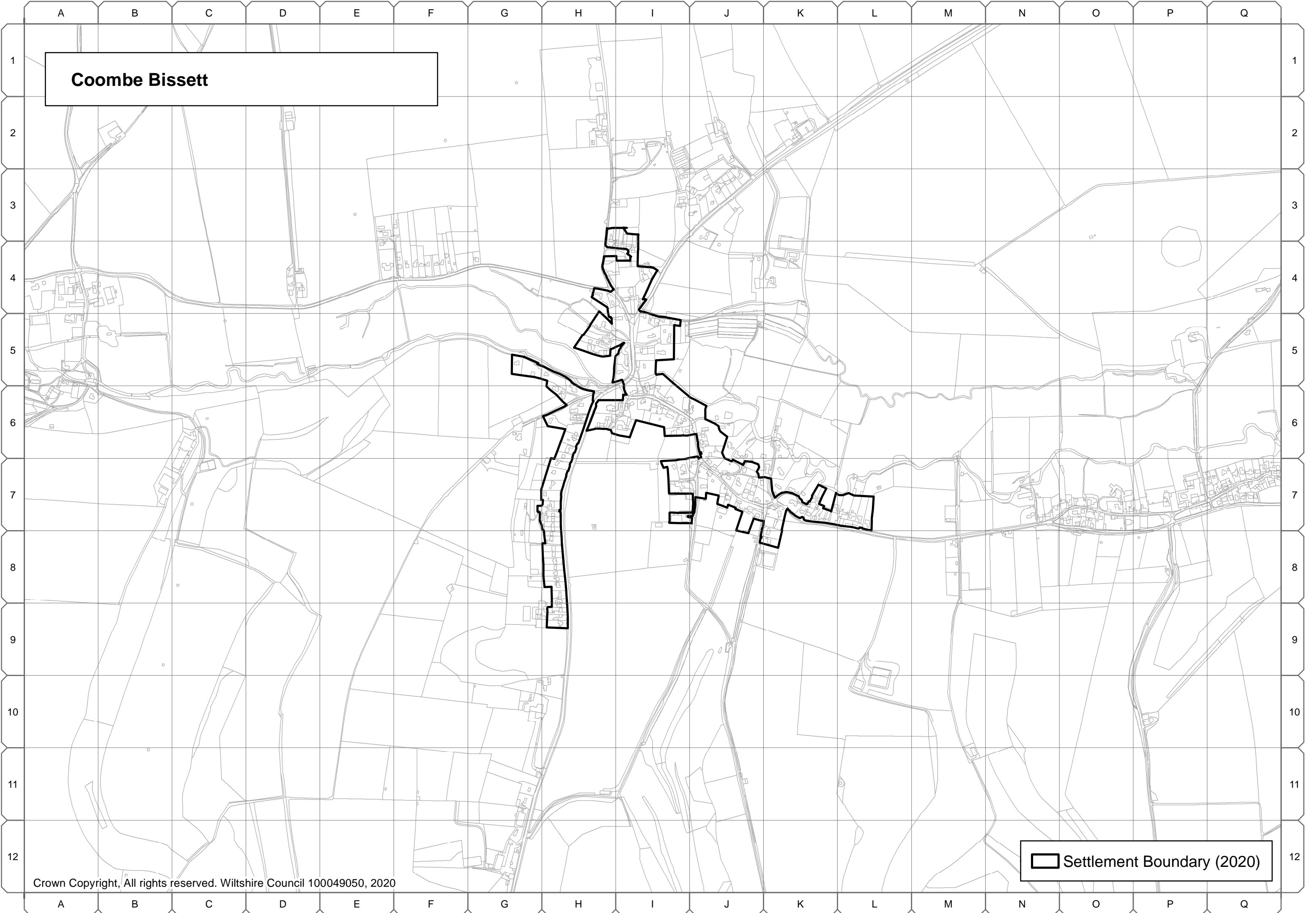
Downton

Settlement Boundary (2020)



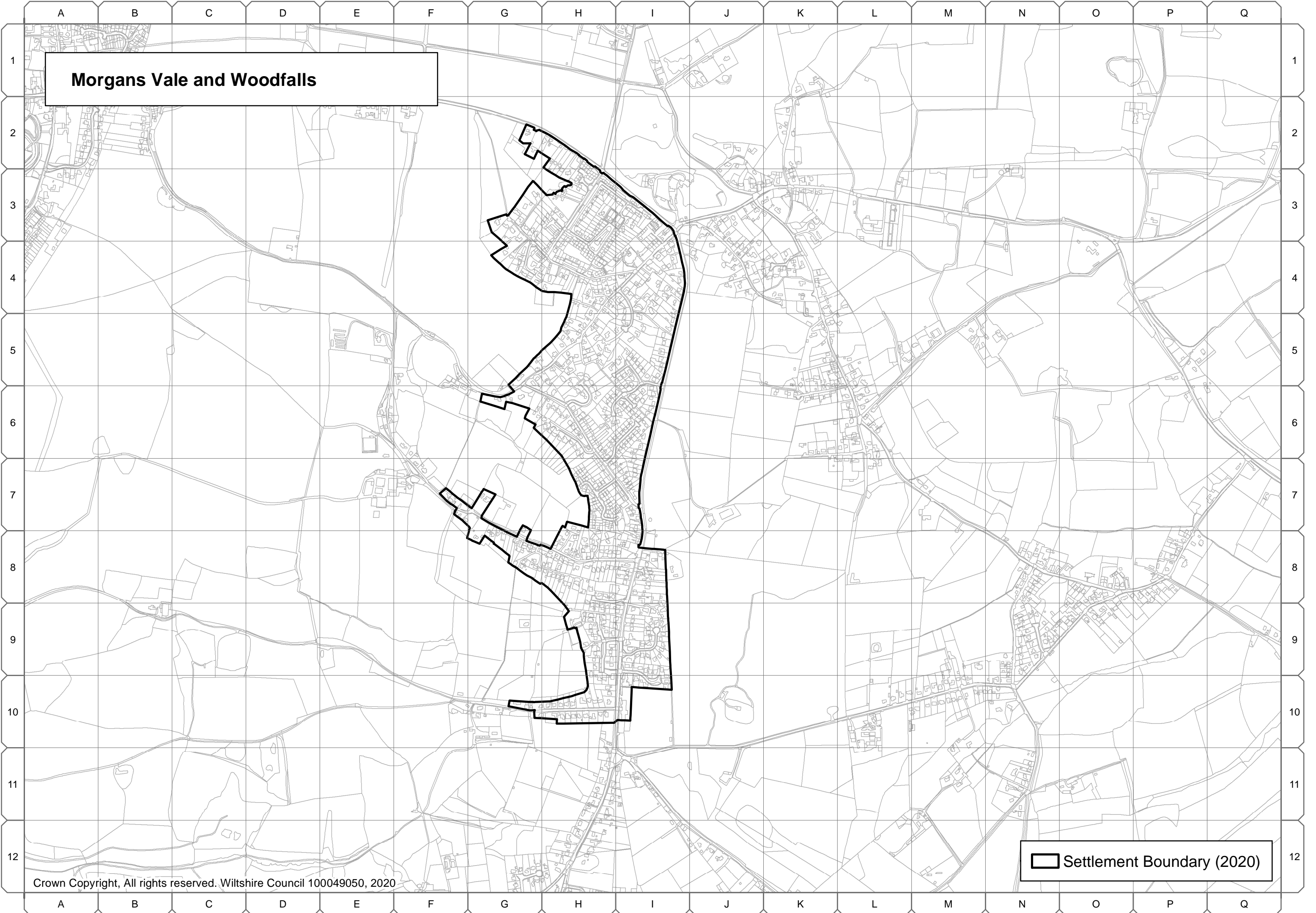
Alderbury

 Settlement Boundary (2020)



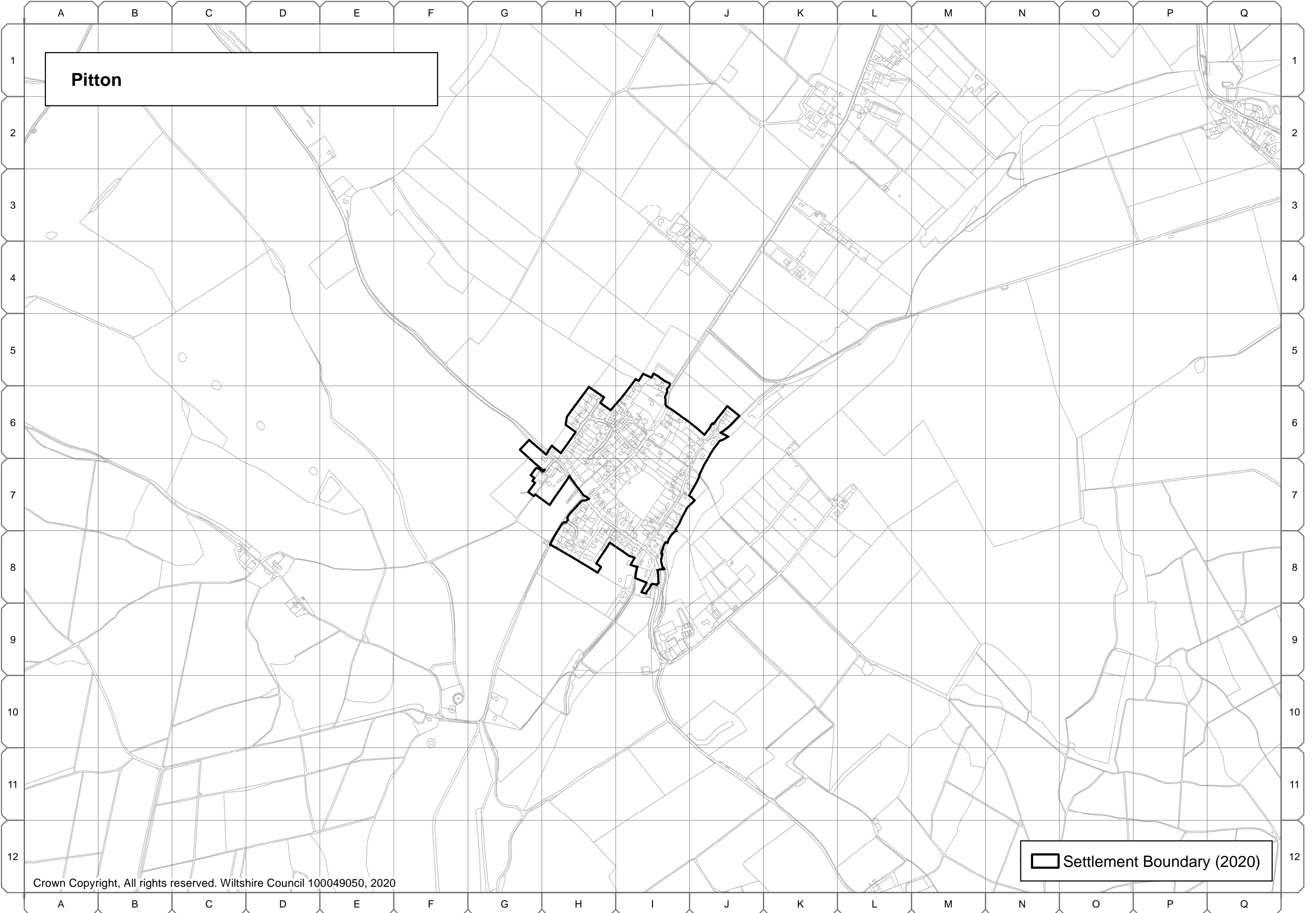
Coombe Bissett

Settlement Boundary (2020)



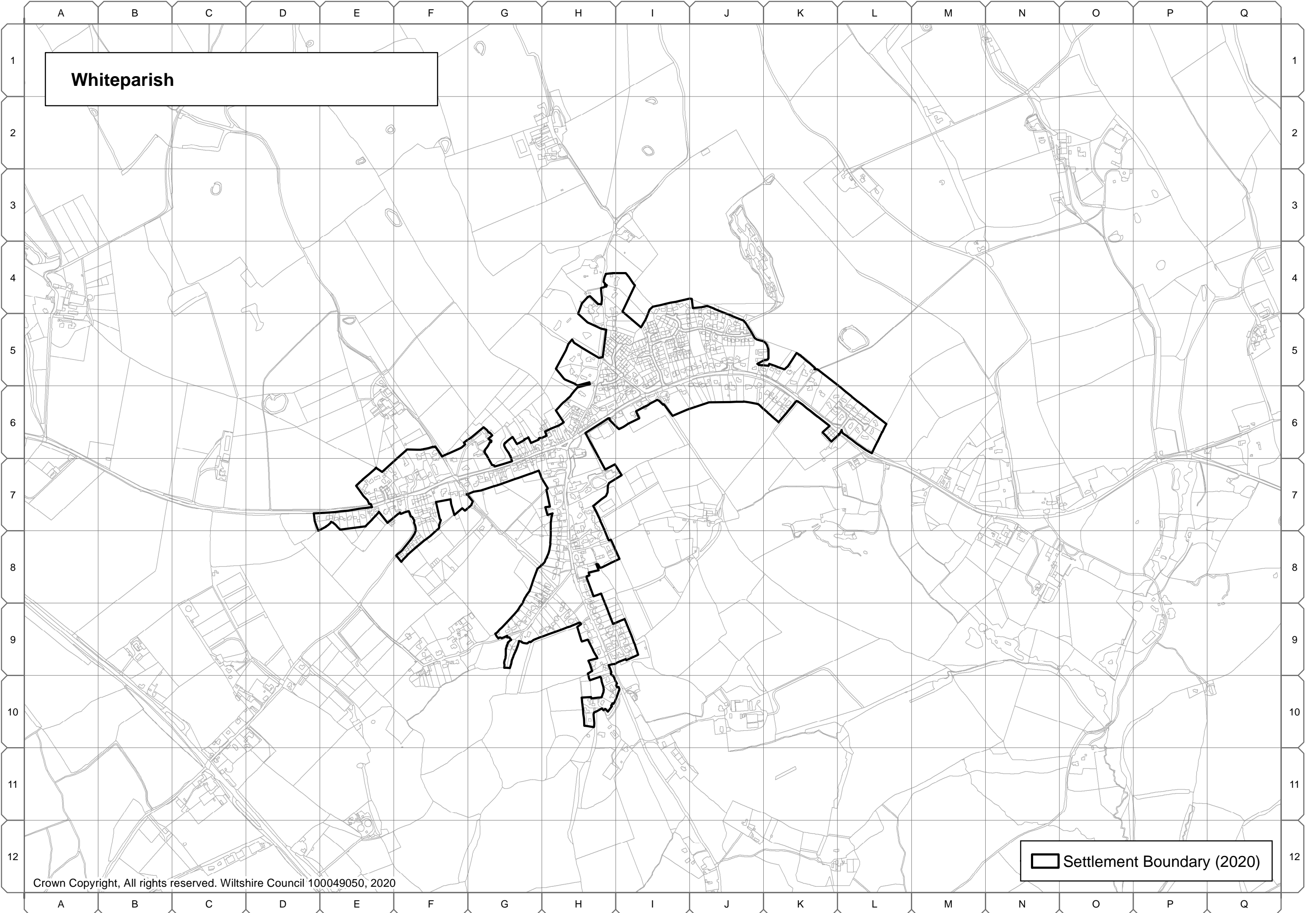
Morgans Vale and Woodfalls

 Settlement Boundary (2020)



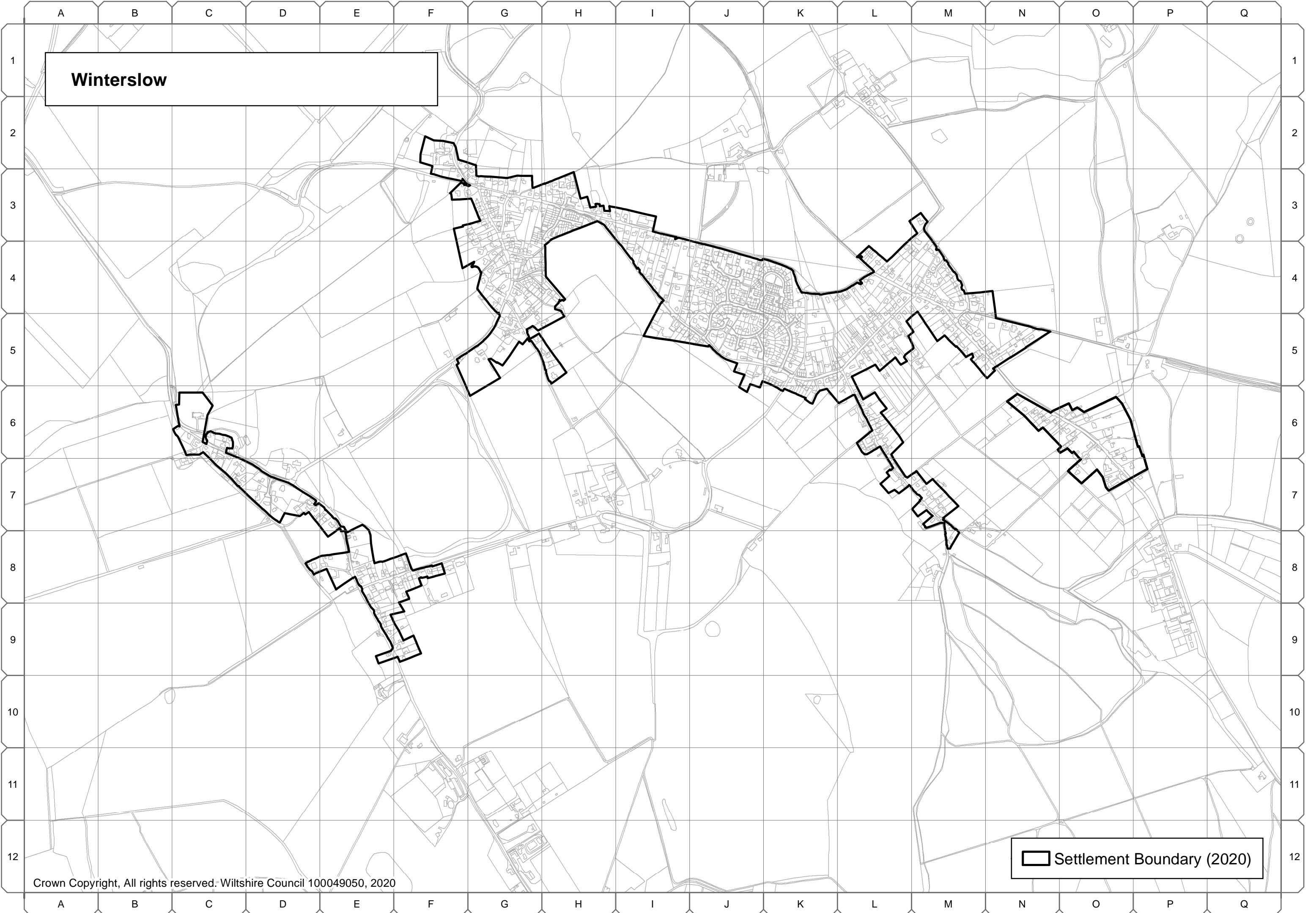
Pitton

Settlement Boundary (2020)



Whiteparish

Settlement Boundary (2020)



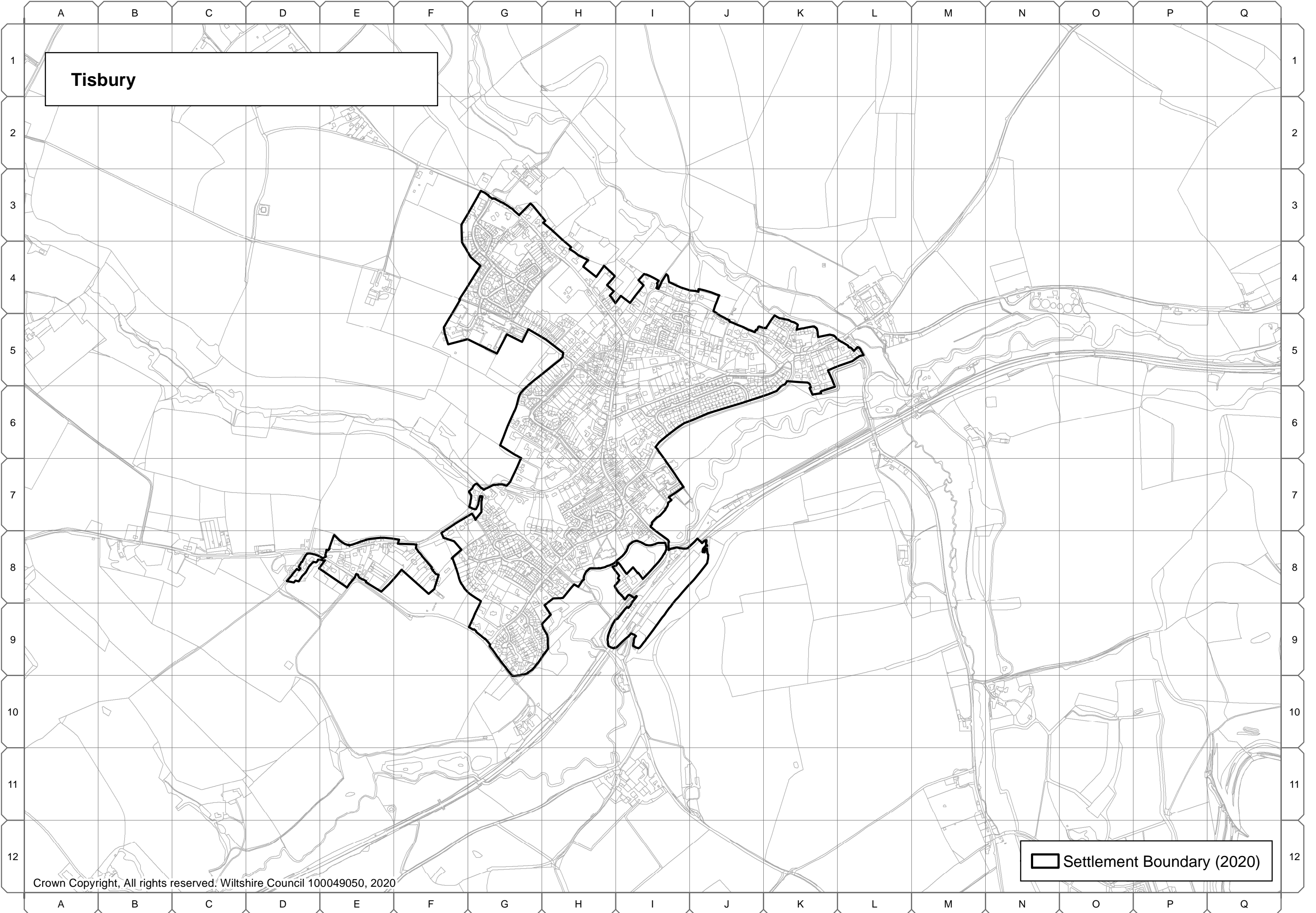
Winterslow

Settlement Boundary (2020)


Tisbury Community Area

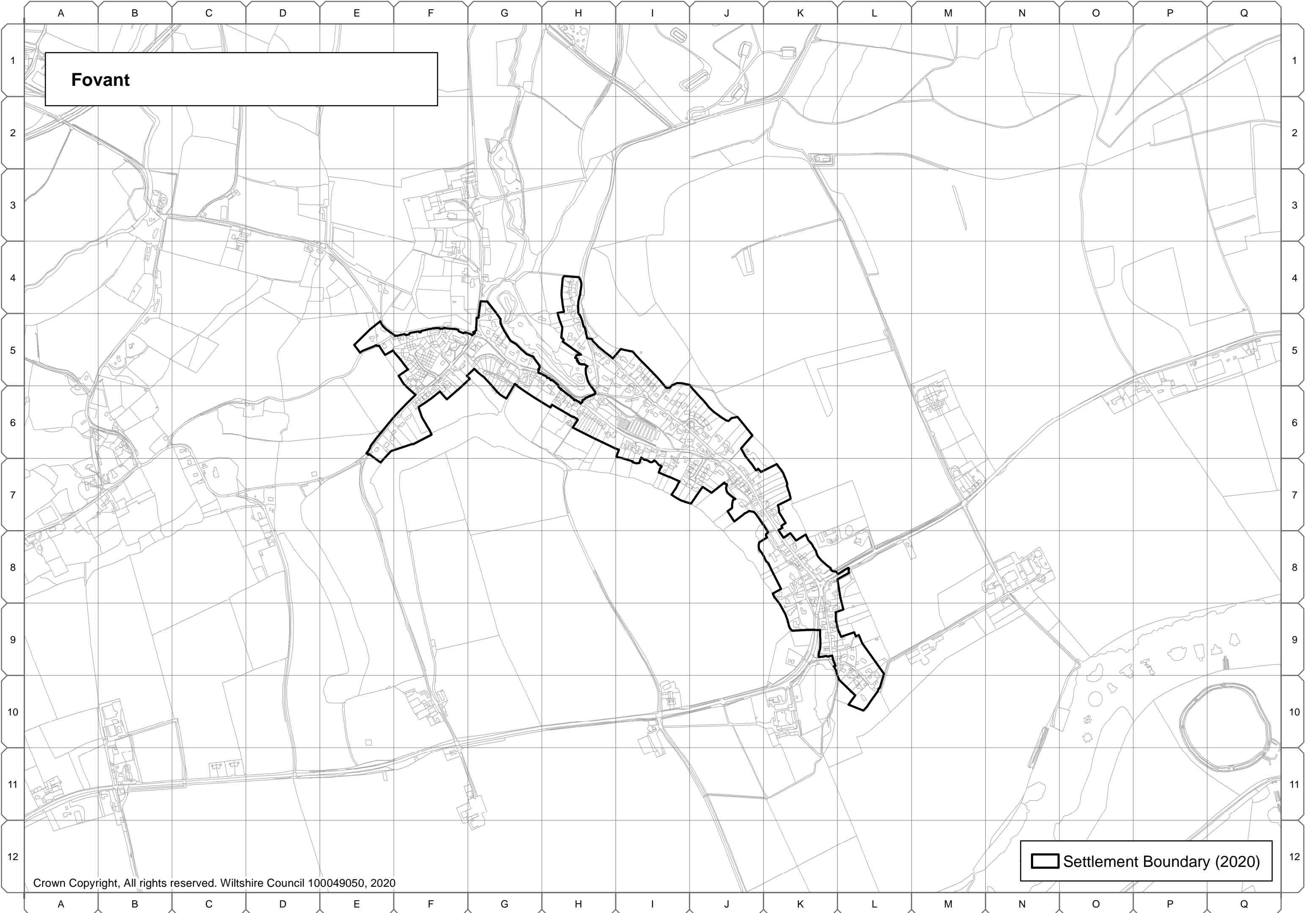
A.99 The following settlement boundaries in the Tisbury Community Area have been reviewed by the Wiltshire Housing Site Allocations Plan:

- Tisbury
- Fovant
- Hindon, and
- Ludwell



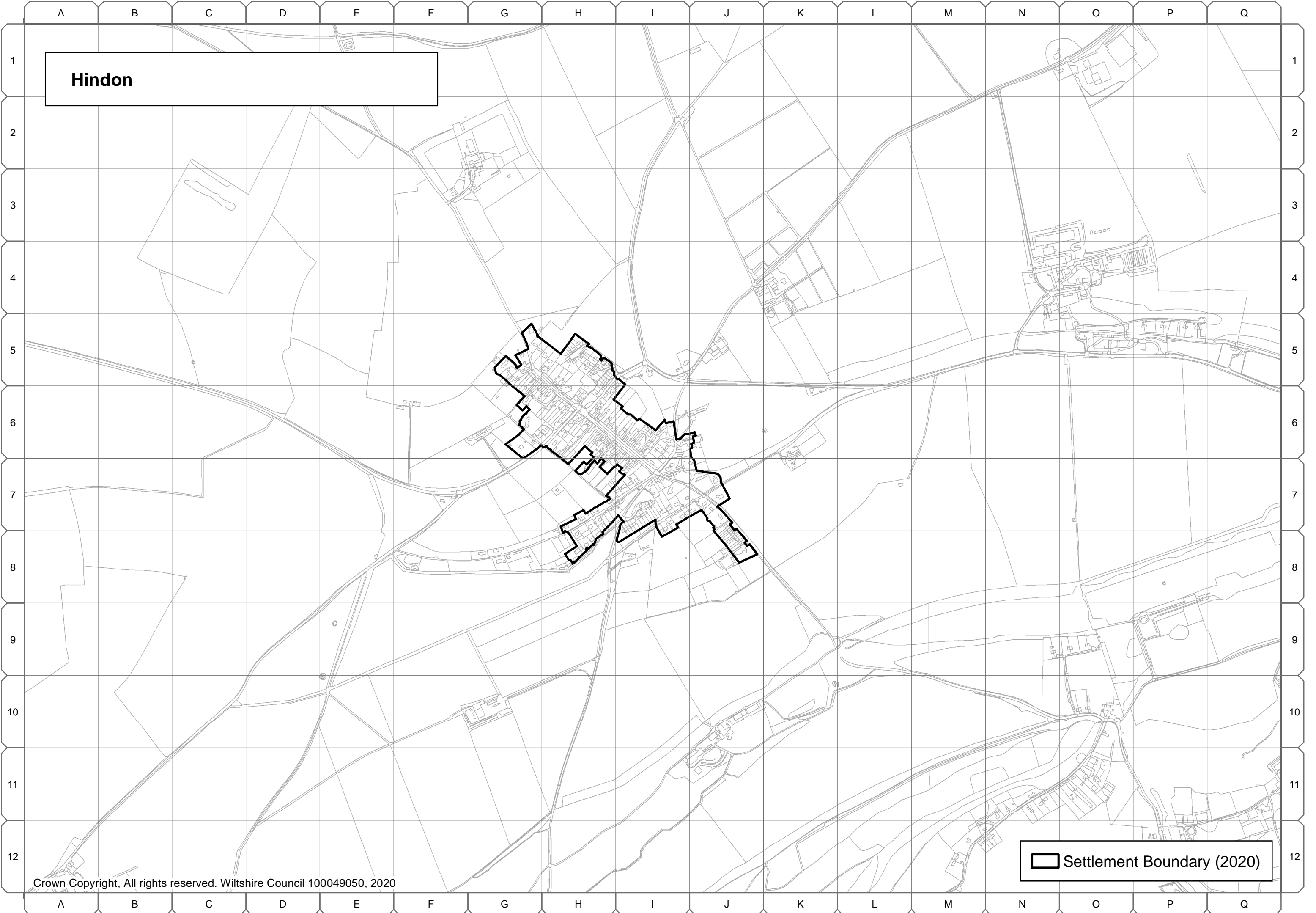
Tisbury

 Settlement Boundary (2020)



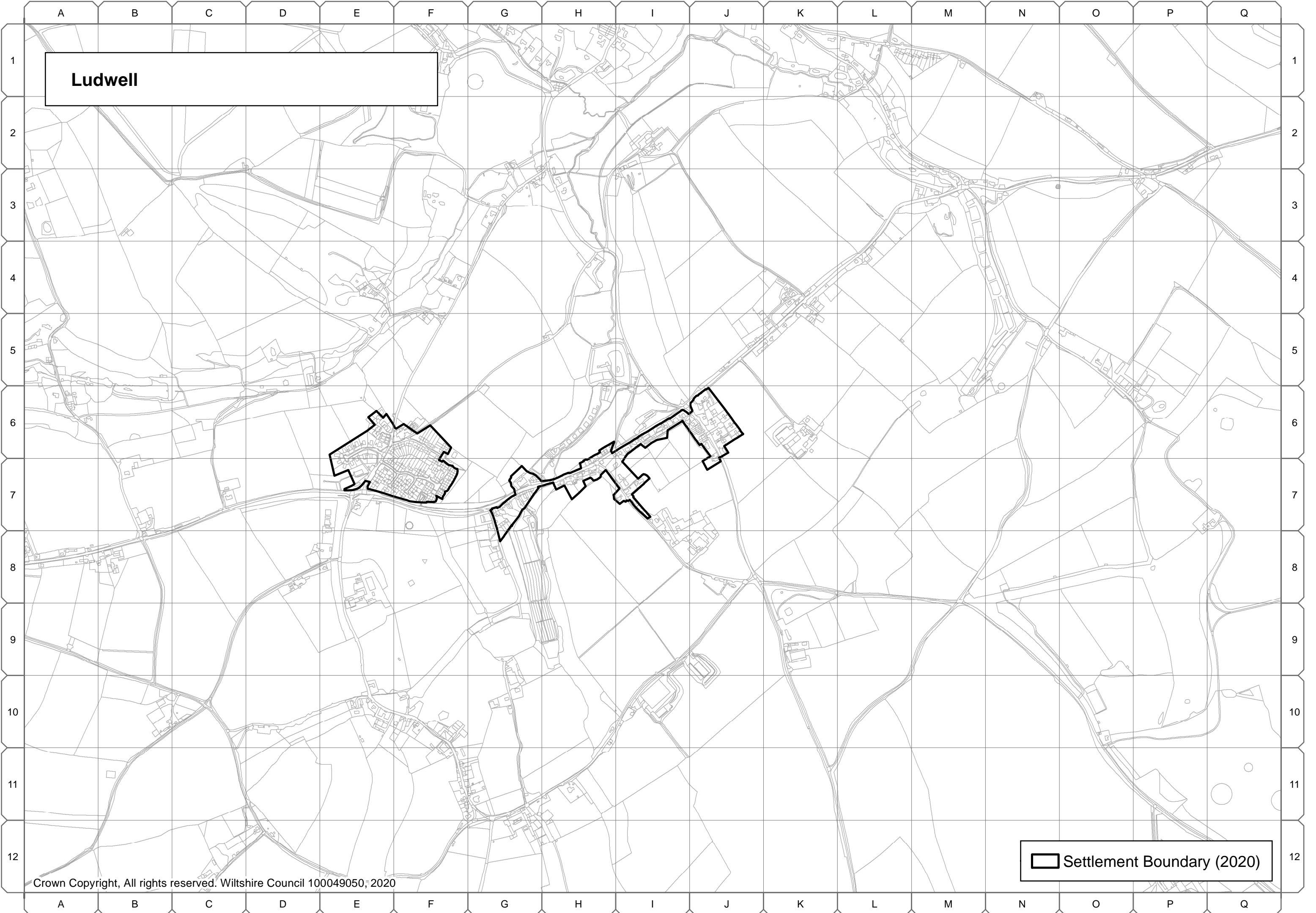
Fovant

 Settlement Boundary (2020)



Hindon

Settlement Boundary (2020)



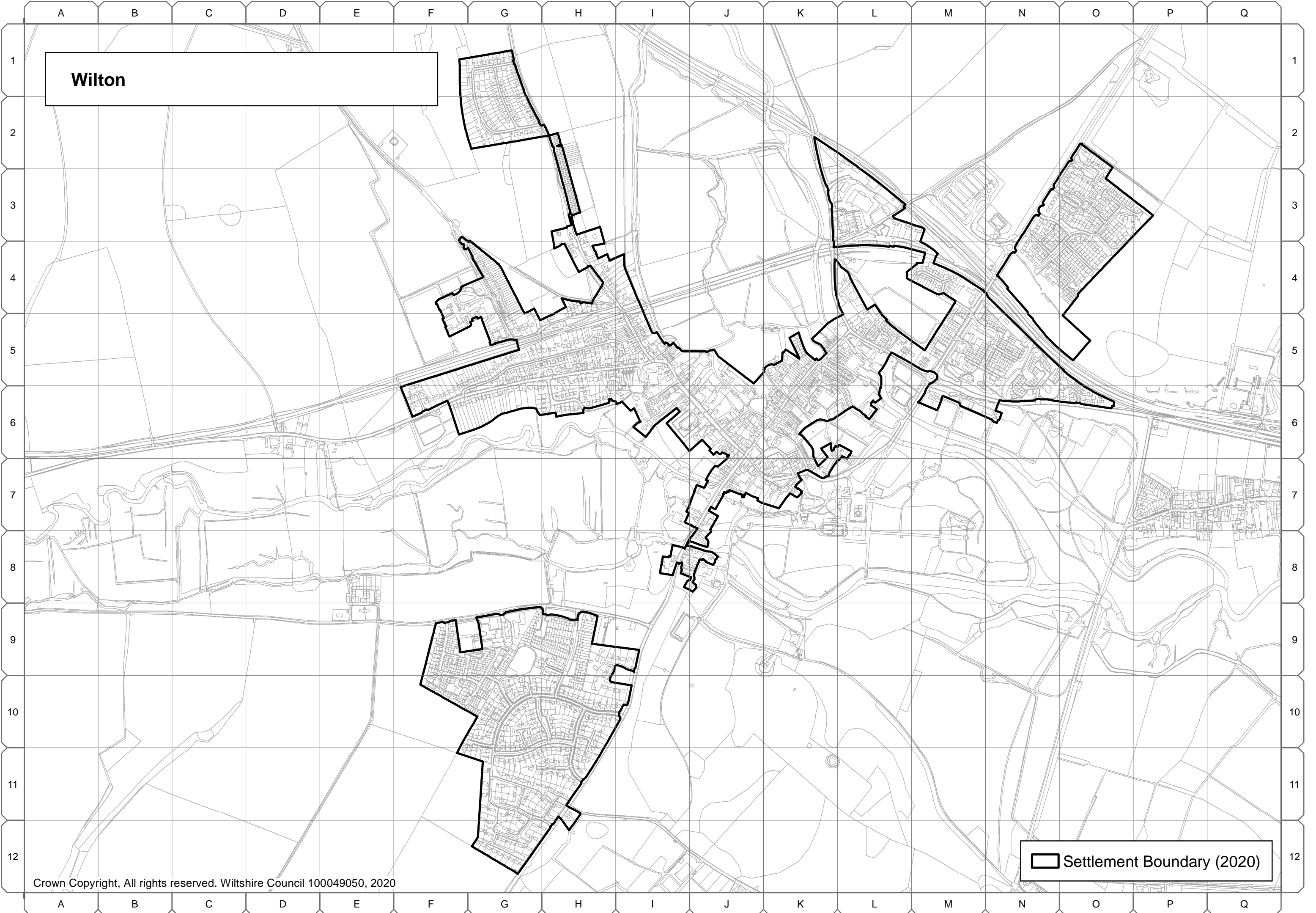
Ludwell

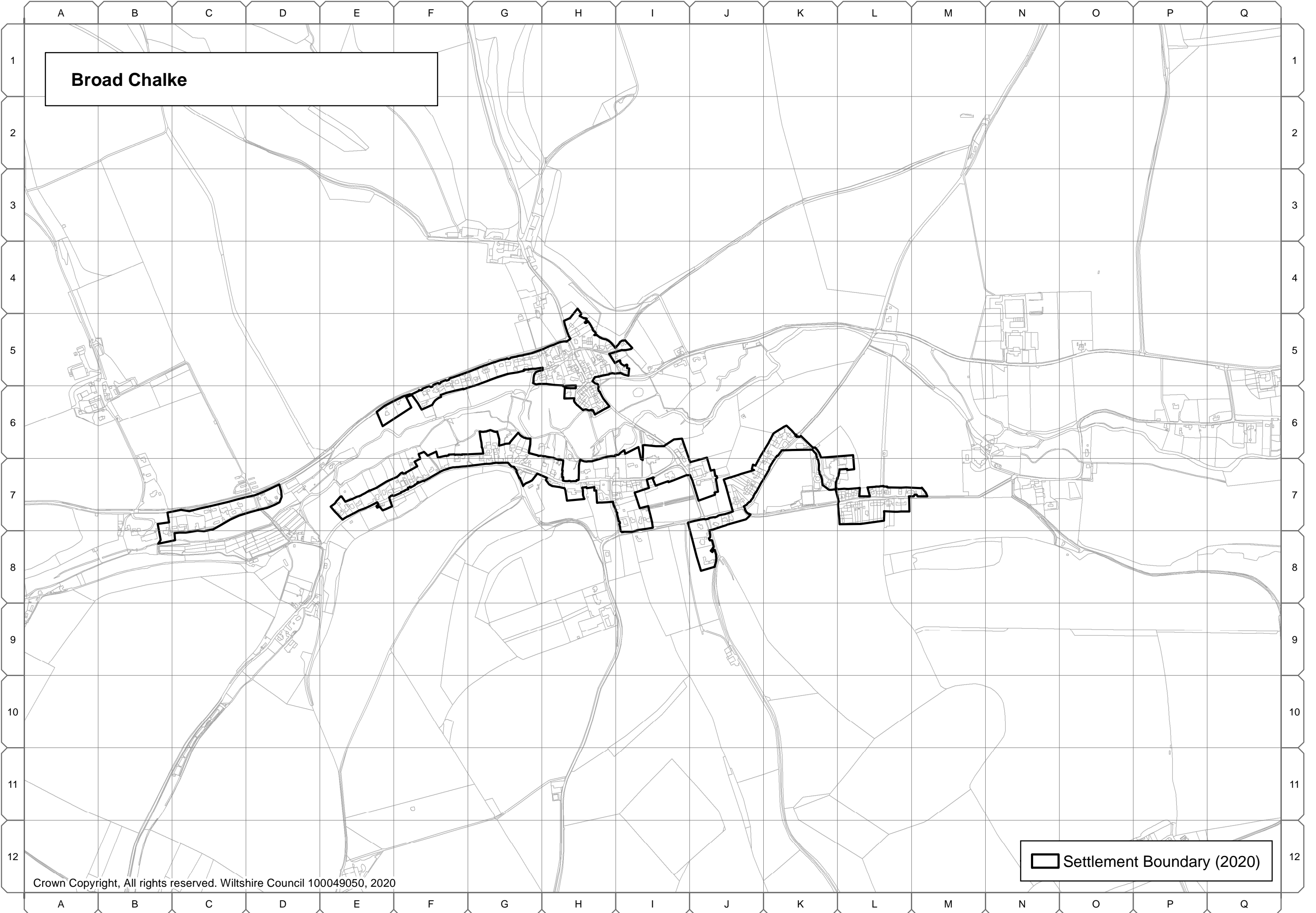
Settlement Boundary (2020)

Wilton Community Area


A.104 The following settlement boundaries in the Wilton Community Area have been reviewed by the Wiltshire Housing Site Allocations Plan:

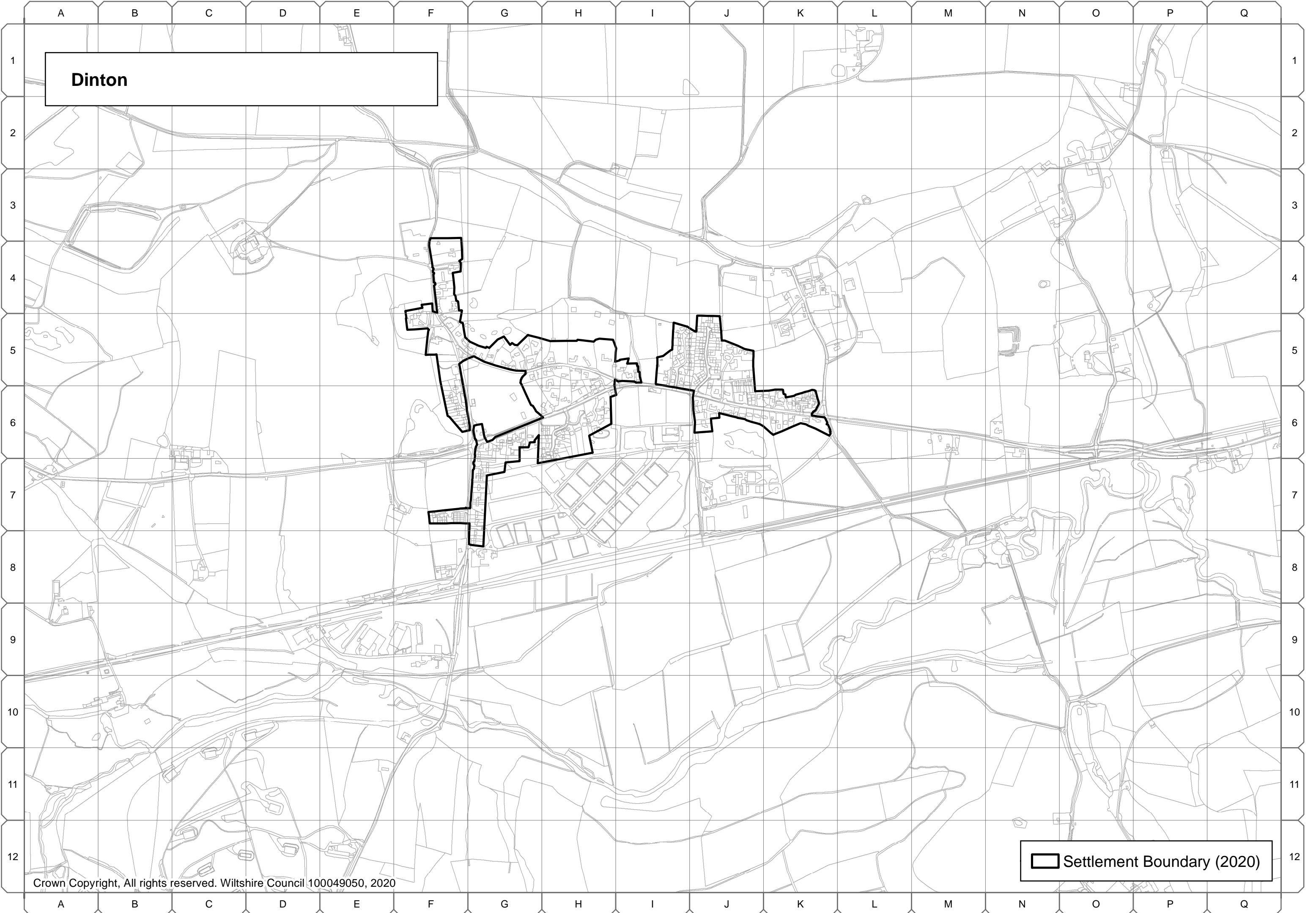
- Wilton
- Broad Chalke, and
- Dinton





Broad Chalke

 Settlement Boundary (2020)



This document was published by the Spatial Planning team, Wiltshire Council, Economic Development and Planning Services.

For further information please visit the following website:

<http://www.wiltshire.gov.uk/wiltshsgsiteallocationsplan.htm>

Information about Wiltshire Council services can be made available in other formats (such as large print or audio) and languages on request. Please contact the council on 0300 456 0100, by textphone on (01225) 712500 or by email on customerservices@wiltshire.gov.uk.