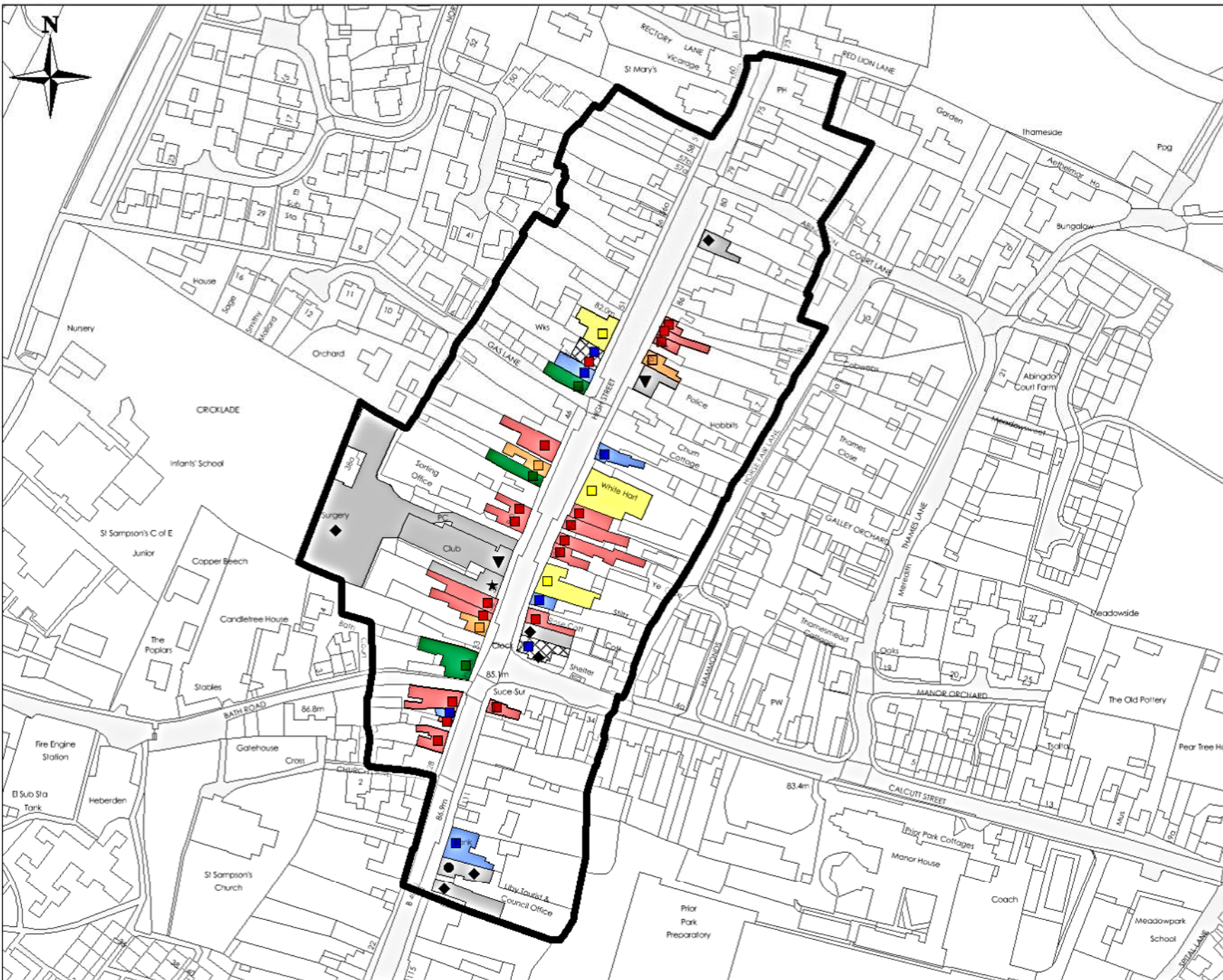


## Appendix 20: Cricklade town centre plans



## Cricklade Town Centre

### Key

#### Town Centre Uses

- A1
- A2
- A3
- A4
- A5

- B1(a)/(c), B2, B8
- ▲ C1, C2
- ◆ D1, D2
- ▼ SG
- ★ V

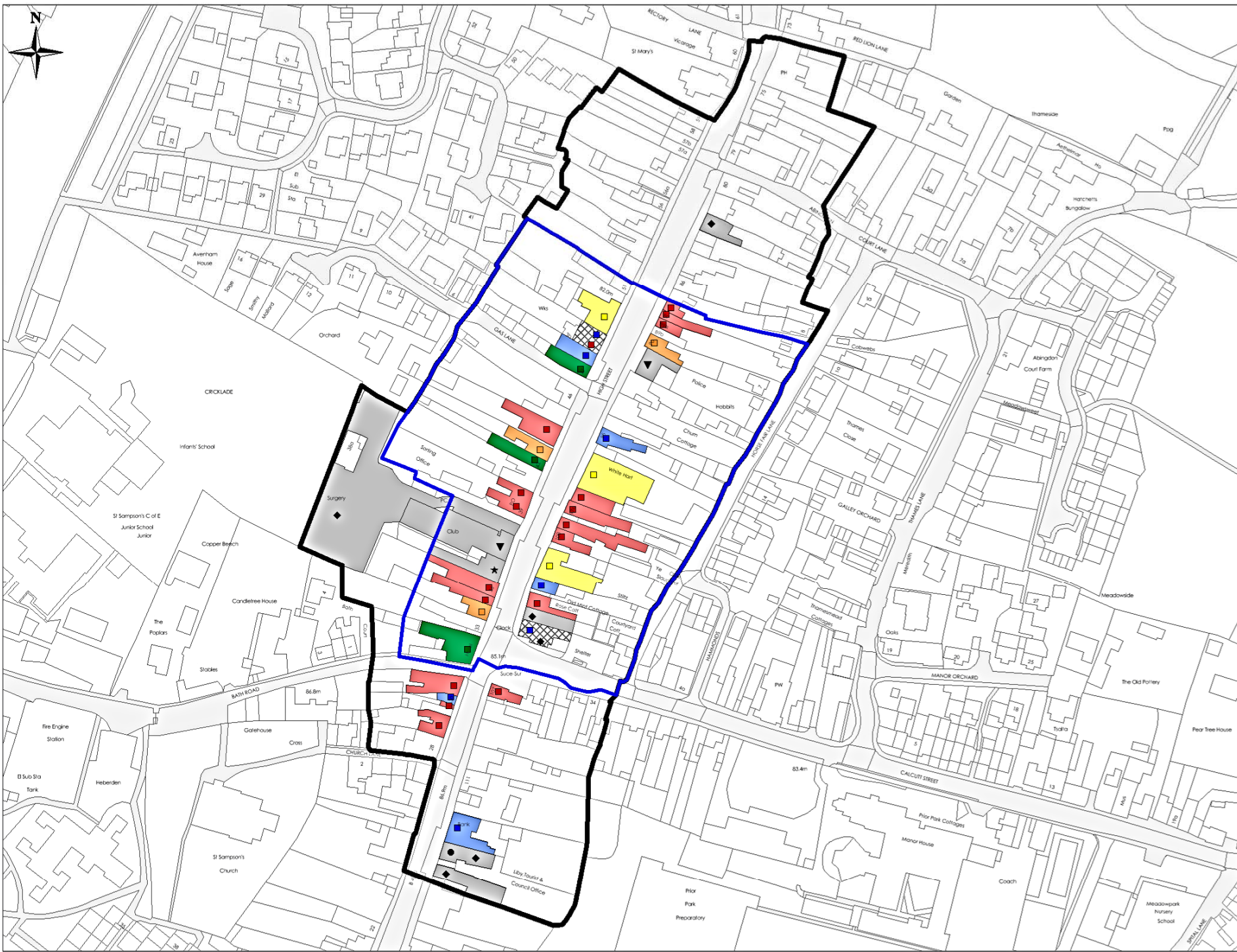
⊞ Multi-Use Building

#### New Boundaries

▭ Town Centre

Map reproduced from OS StreetView. Contains Ordnance Survey Data © Crown Copyright and database right 2013. Also contains boundary data supplied by Wiltshire Council





## Cricklade Overview Map

### Key

#### Town Centre Uses

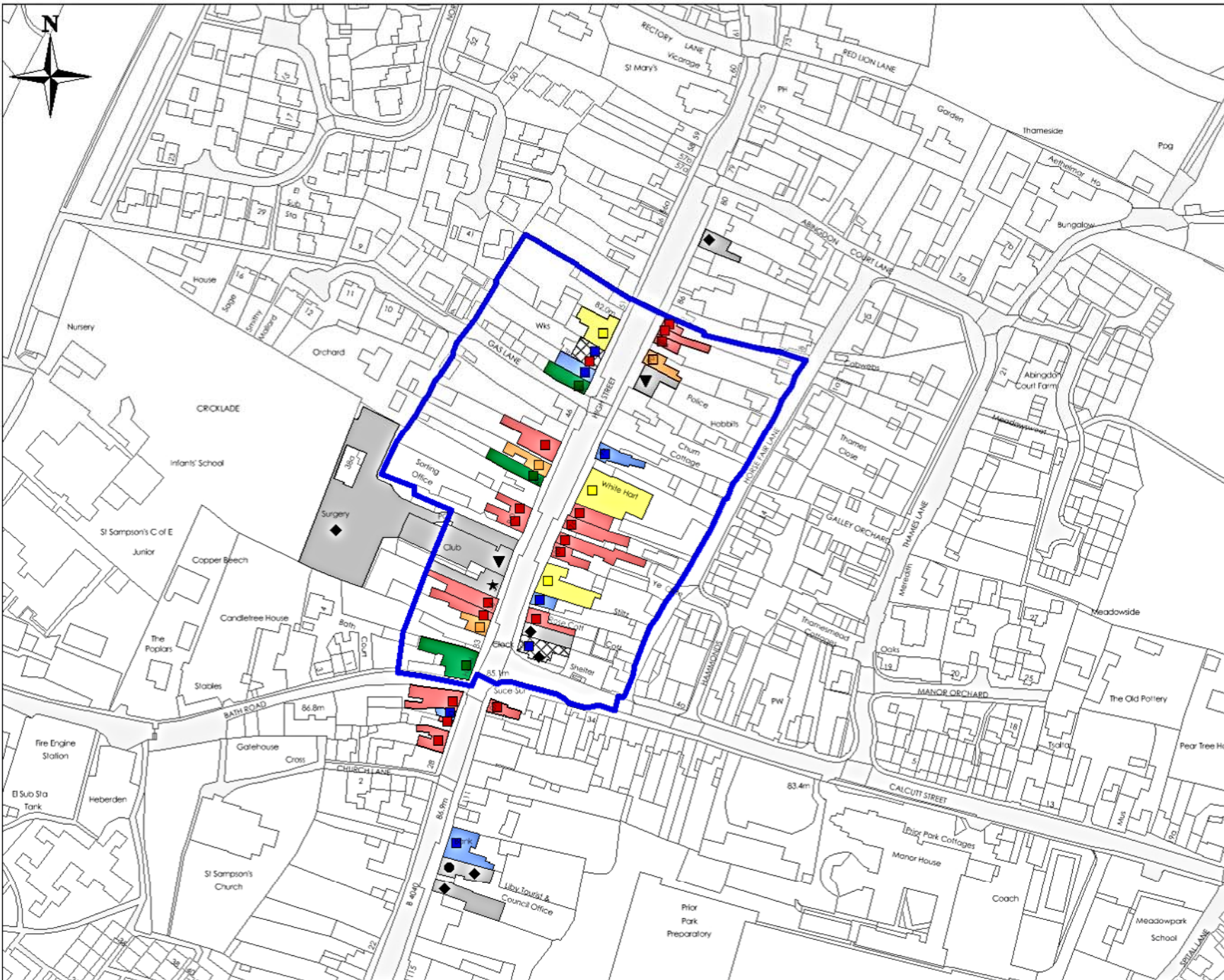
- A1
- A2
- A3
- A4
- A5
- B1(a)/(c), B2, B8
- ▲ C1, C2
- ◆ D1, D2
- ▼ SG
- ★ V
- ⊠ Multi-Use Building

#### New Boundaries

- Town Centre
- Primary Shopping Area

Map reproduced using OS Mastermap data supplied by Wiltshire Council  
© Crown copyright and database rights (2014) Ordnance Survey (0100049050)





## Cricklade Primary Shopping Area

### Key

#### Town Centre Uses

- A1
- A2
- A3
- A4
- A5
- B1(a)/(c), B2, B8
- ▲ C1, C2
- ◆ D1, D2
- ▼ SG
- ★ V
- ⊠ Multi-Use Building

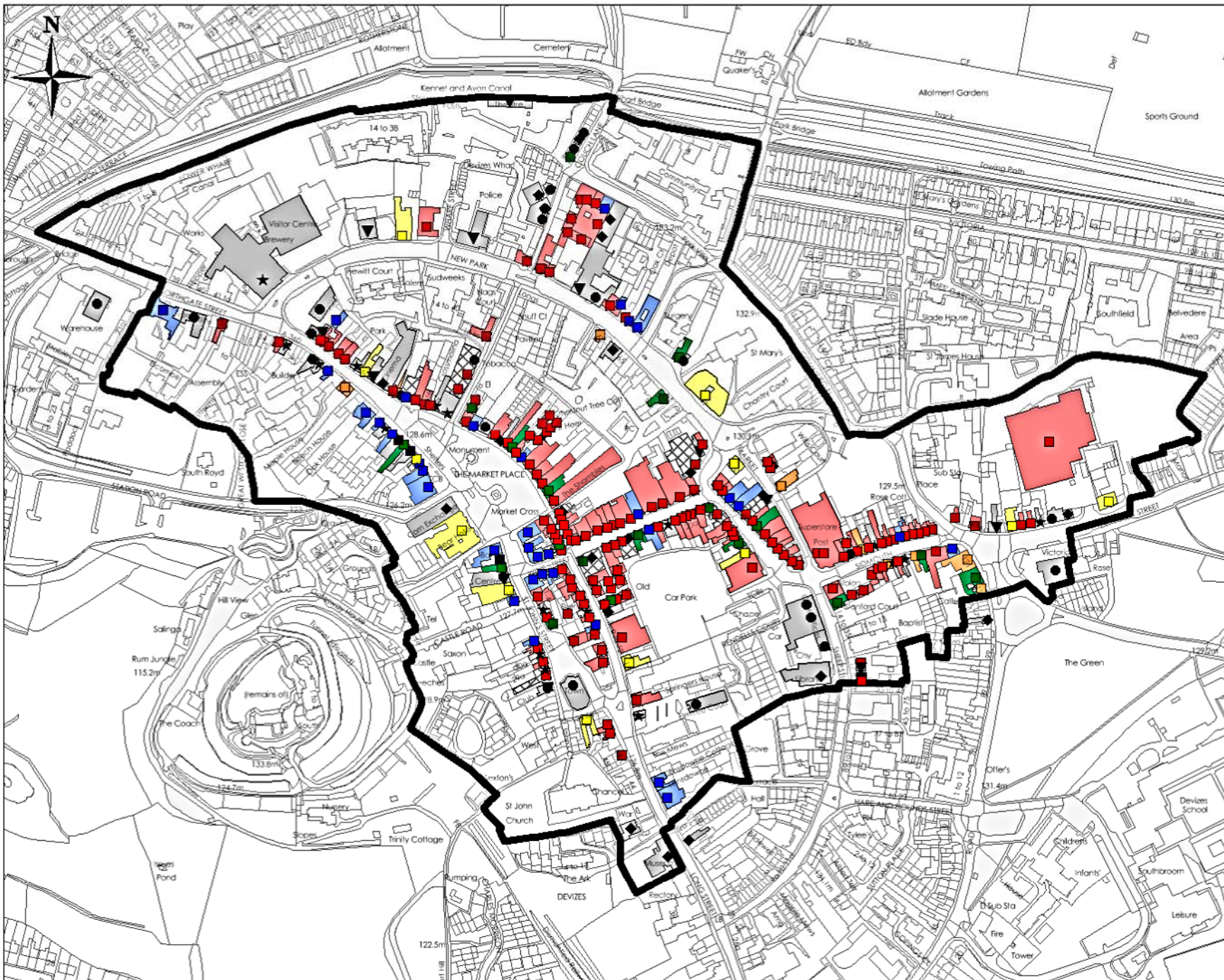
#### New Boundaries

- Primary Shopping Area

Map reproduced from OS StreetView. Contains Ordnance Survey Data © Crown Copyright and database right 2013. Also contains boundary data supplied by Wiltshire Council



## Appendix 21: Devizes town centre plans



## Devizes Town Centre

### Key

#### Town Centre Uses

- A1
- A2
- A3
- A4
- A5

- B1(a)/(c), B2, B8
- ▲ C1, C2
- ◆ D1, D2
- ▼ SG
- ★ V

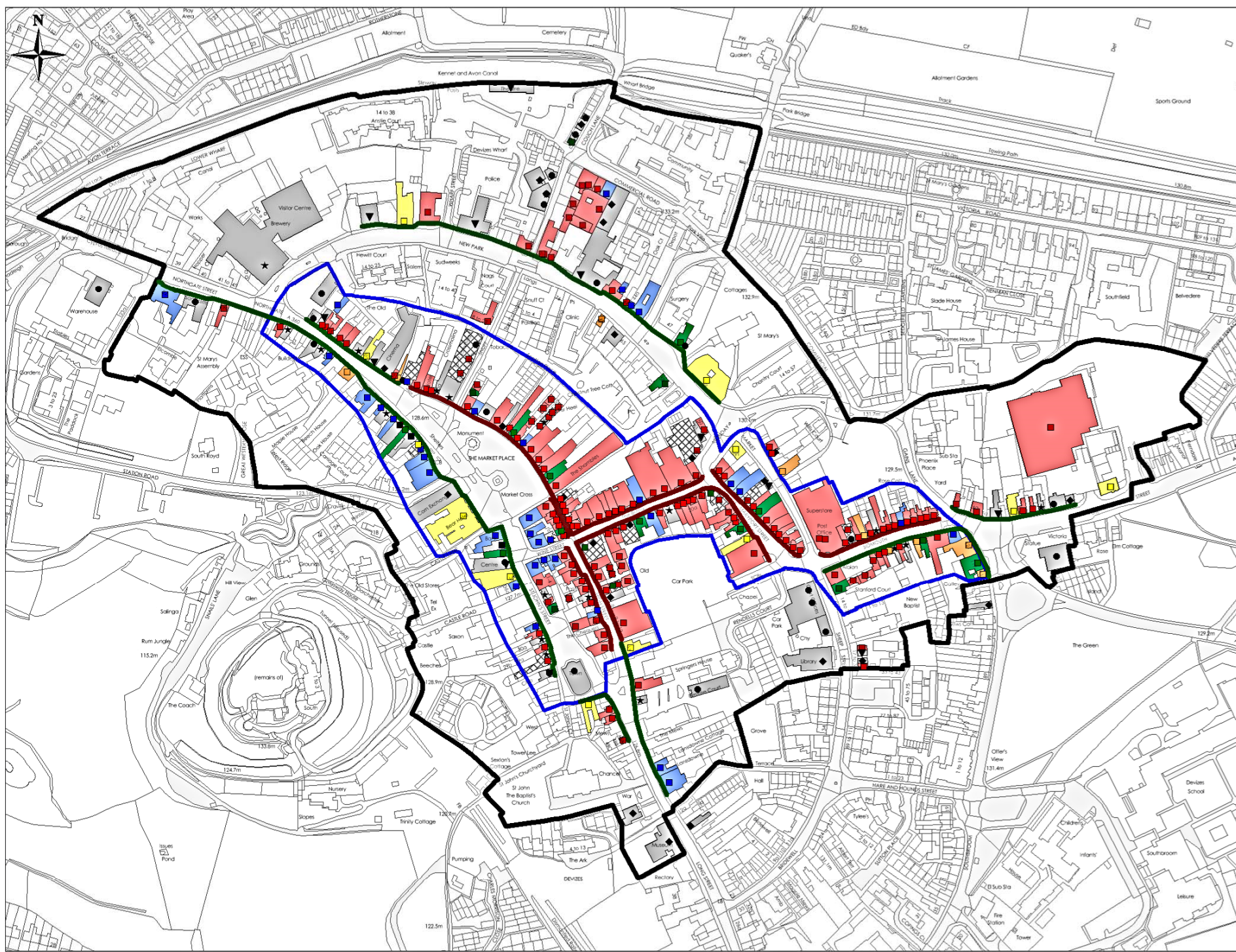
- ▨ Multi-Use Building

#### New Boundaries

- ▭ Town Centre

Map reproduced from OS StreetView. Contains Ordnance Survey Data © Crown Copyright and database right 2013. Also contains boundary data supplied by Wiltshire Council





# Devizes Overview Map

## Key

### Town Centre Uses

- A1
- A2
- A3
- A4
- A5
- B1(a)/(c), B2, B8
- ▲ C1, C2
- ◆ D1, D2
- ▼ SG
- ★ V
- Multi-Use Building

### New Boundaries

- Town Centre
- Primary Shopping Area
- Primary Retail Frontage
- Secondary Retail Frontage

Map reproduced using OS Mastermap data supplied by Wiltshire Council  
© Crown copyright and database rights (2014) Ordnance Survey (0100049050)





## Devizes Primary Retail Frontages

### Key

#### Town Centre Uses

- A1
- A2
- A3
- A4
- A5
- B1(a)/(c), B2, B8
- ▲ C1, C2
- ◆ D1, D2
- ▼ SG
- ★ V

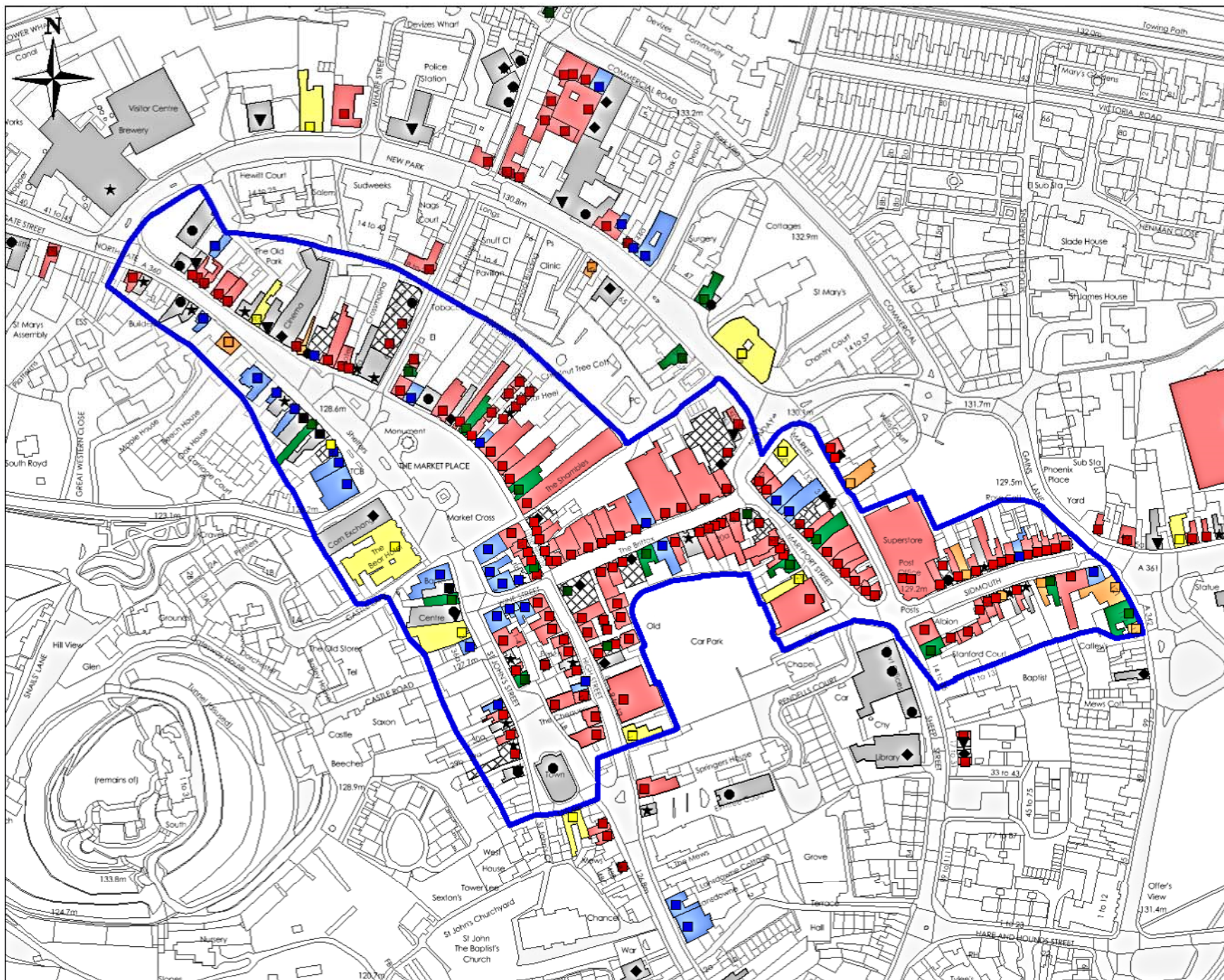
  Multi-Use Building

#### New Boundaries

— Primary Retail Frontages

Map reproduced from OS StreetView. Contains  
Ordnance Survey Data © Crown Copyright and  
database right 2013. Also contains boundar  
data supplied by Wiltshire Council





## Devizes Primary Shopping Area

### Key

#### Town Centre Uses

- A1
- A2
- A3
- A4
- A5
- B1(a)/(c), B2, B8
- ▲ C1, C2
- ◆ D1, D2
- ▼ SG
- ★ V
- Multi-Use Building

#### New Boundaries

- Primary Shopping Area

Map reproduced from OS StreetView. Contains Ordnance Survey Data © Crown Copyright and database right 2013. Also contains boundary data supplied by Wiltshire Council





## Devizes Secondary Retail Frontages

### Key

#### Town Centre Uses

- A1
- A2
- A3
- A4
- A5
- B1(a)/(c), B2, B8
- C1, C2
- D1, D2
- SG
- V
- Multi-Use Building

#### New Boundaries

- Secondary Retail Frontages

Map reproduced from OS StreetView. Contains Ordnance Survey Data © Crown Copyright and database right 2013. Also contains boundary data supplied by Wiltshire Council



## Appendix 22: Downton town centre plans



**Downton  
Overview Map**

Key

**Town Centre Uses**

- A1
- A2
- A3
- A4
- A5
- B1(a)/(c), B2, B8
- C1, C2
- D1, D2
- SG
- V
- Multi-Use Building

New Boundaries

- Primary Shopping Area
- Primary Retail Frontage
- Secondary Retail Frontage

Map reproduced using OS Mastermap data supplied by Wiltshire Council  
© Crown copyright and database rights (2014) Ordnance Survey (0100049050)















### Downtown Primary Retail Frontages

Key

### Town Centre Uses

-  A1  
 A2  
 A3  
 A4  
 A5  
  
 B1(a)/(c), B2, B8  
 C1, C2  
 D1, D2  
 SG  
 V

- 
- Multi-Use Building

## New Boundaries

- Primary Retail Frontages












Map reproduced from OS StreetView. Contains  
Ordnance Survey Data©Crown Copyright and  
database right 2013. Also contains boundar  
data supplied by Wiltshire Council



### Downtown Secondary Retail Frontages

Key

### Town Centre Uses

-  A1  
 A2  
 A3  
 A4  
 A5  
  
 B1(a)/(c), B2, B8  
 C1, C2  
 D1, D2  
 SG  
 V  
  
 Multi-Use Building

## New Boundaries

- Secondary  
Retail Frontages

Map reproduced from OS StreetView. Contains  
Ordnance Survey Data©Crown Copyright and  
database right 2013. Also contains boundar  
data supplied by Wiltshire Council





## Downton Primary Shopping Area

### Key

#### Town Centre Uses

- A1
- A2
- A3
- A4
- A5
- B1(a)/(c), B2, B8
- ▲ C1, C2
- ◆ D1, D2
- ▼ SG
- ★ V
- Multi-Use Building

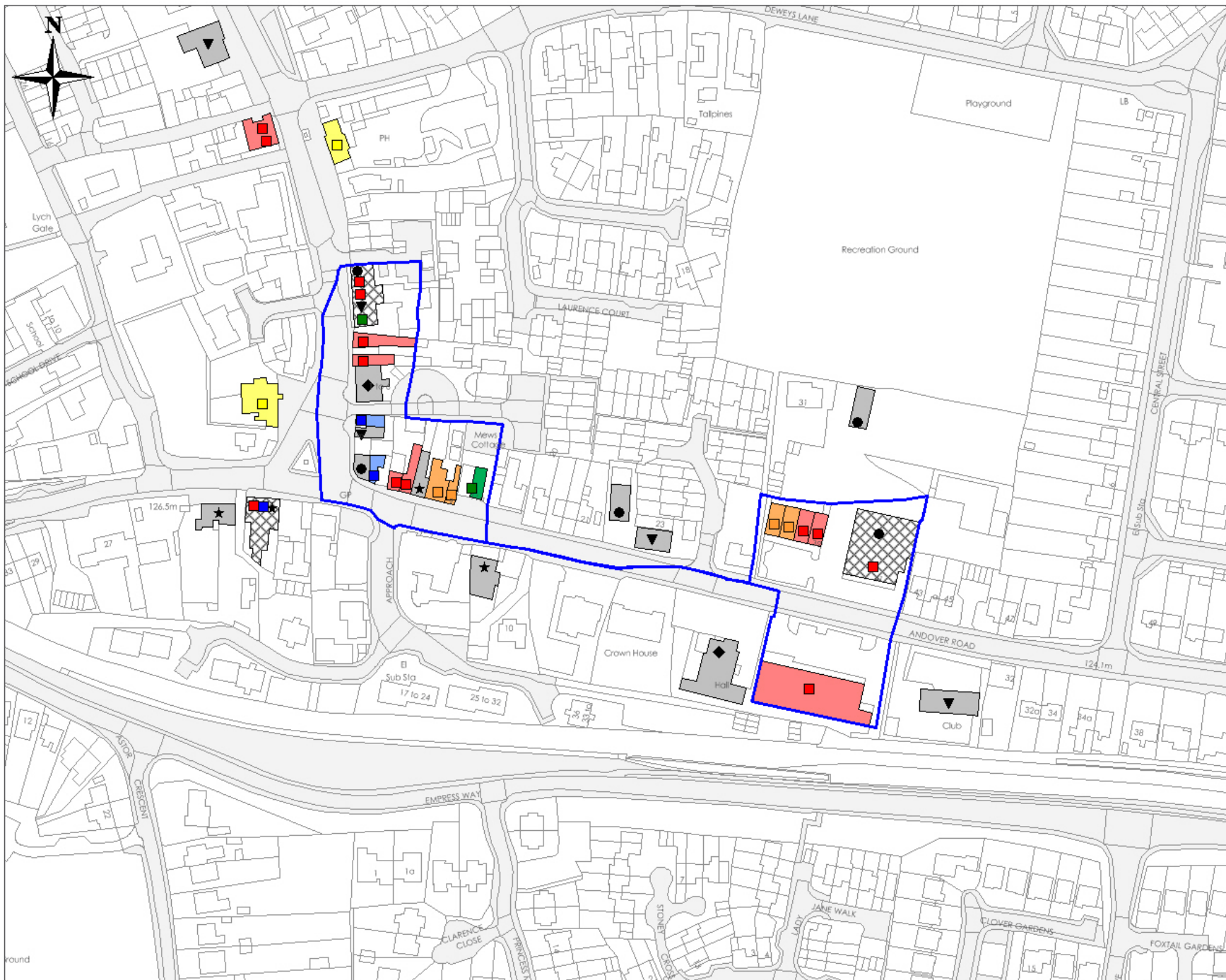
#### New Boundaries

- Primary Shopping Area

Map reproduced from OS StreetView. Contains Ordnance Survey Data © Crown Copyright and database right 2013. Also contains boundary data supplied by Wiltshire Council

## Appendix 23: Ludgershall town centre plans





## Ludgershall Primary Shopping Area

### Key

#### Town Centre Uses

- A1
- A2
- A3
- A4
- A5
- B1(a)/(c), B2, B8
- ▲ C1, C2
- ◆ D1, D2
- ▼ SG
- ★ V
- ▨ Multi-Use Building

#### New Boundaries

- Primary Shopping Area

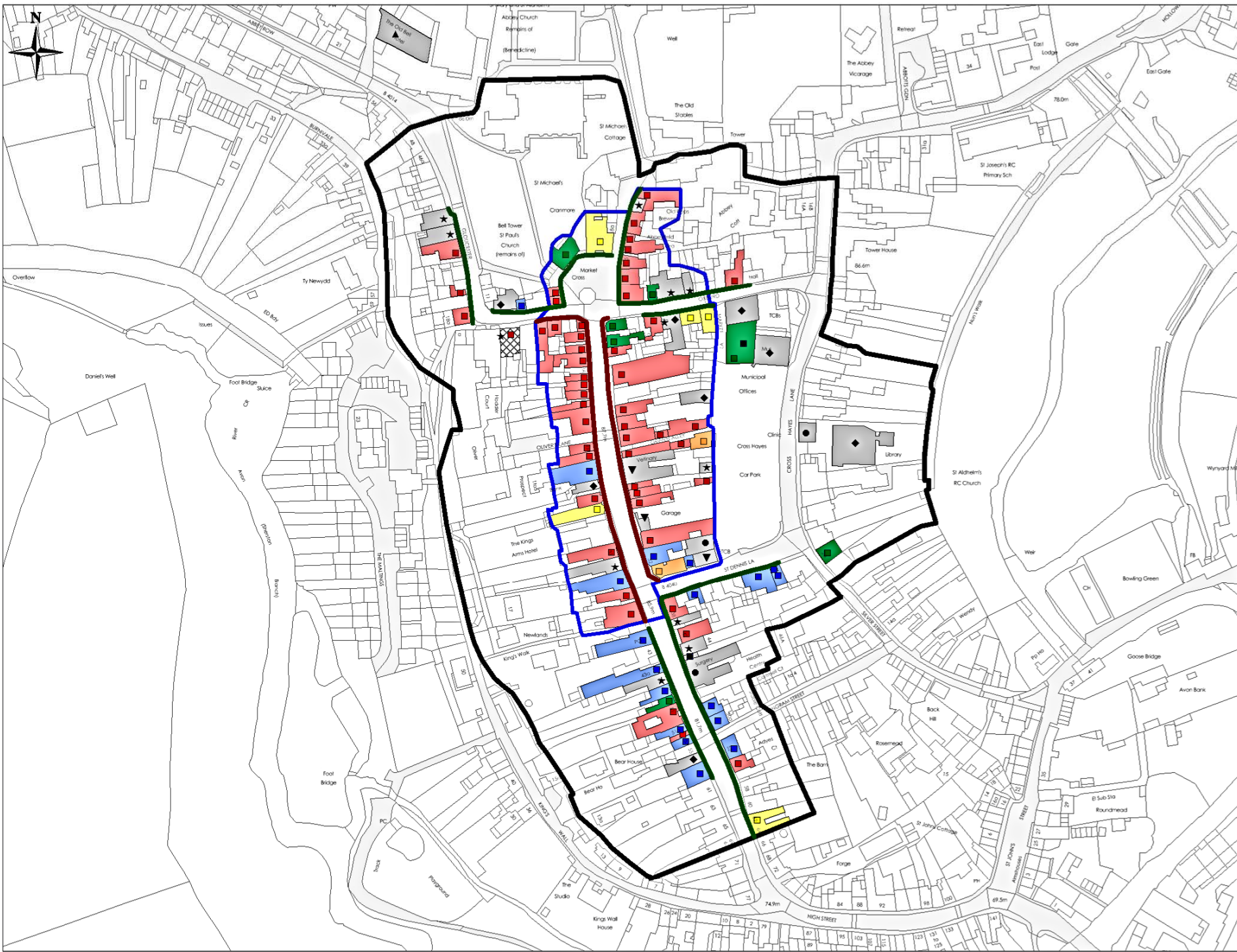
Map reproduced from OS StreetView. Contains Ordnance Survey Data © Crown Copyright and database right 2013. Also contains boundary data supplied by Wiltshire Council

## Appendix 24: Malmesbury town centre plans









## Malmesbury Overview Map

### Key

#### Town Centre Uses

- A1
- A2
- A3
- A4
- A5
- B1(a)/(c), B2, B8
- ▲ C1, C2
- ◆ D1, D2
- ▼ SG
- ★ V
- ▣ Multi-Use Building

### New Boundaries

- ▭ Town Centre
- ▭ Primary Shopping Area
- ▭ Primary Retail Frontage
- ▭ Secondary Retail Frontage

Map reproduced using OS Mastermap data supplied by Wiltshire Council  
© Crown copyright and database rights (2014) Ordnance Survey (0100049050)





## Malmesbury Primary Retail Frontages

### Key

#### Town Centre Uses

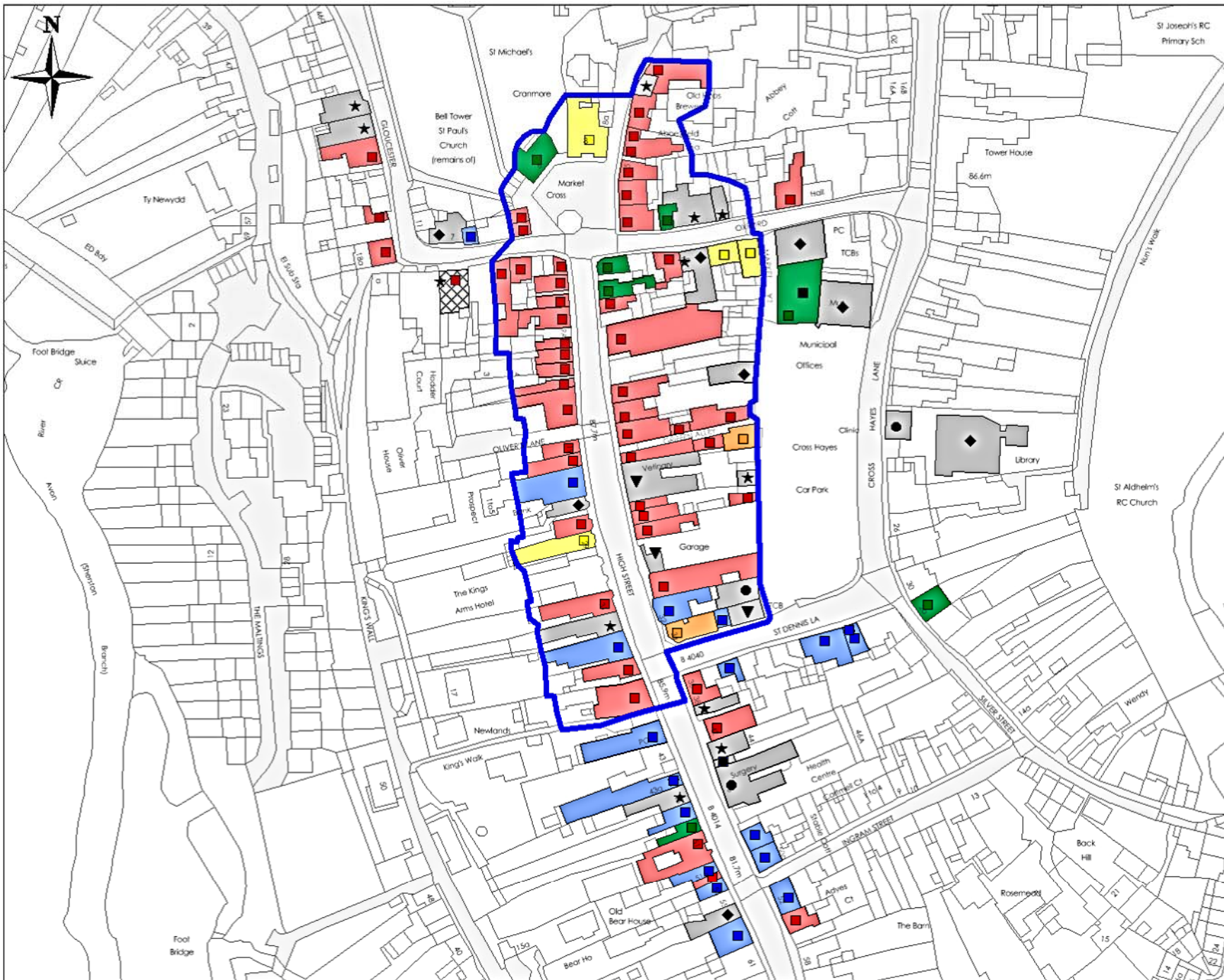
- A1
- A2
- A3
- A4
- A5
- B1(a)/(c), B2, B8
- ▲ C1, C2
- ◆ D1, D2
- ▼ SG
- ★ V
- ⊠ Multi-Use Building

#### New Boundaries

- Primary Retail Frontages

Map reproduced from OS StreetView. Contains  
Ordnance Survey Data © Crown Copyright and  
database right 2013. Also contains boundar  
data supplied by Wiltshire Council





## Malmesbury Primary Shopping Area

### Key

#### Town Centre Uses

- A1
- A2
- A3
- A4
- A5
- B1(a)/(c), B2, B8
- ▲ C1, C2
- ◆ D1, D2
- ▼ SG
- ★ V
- ▨ Multi-Use Building

#### New Boundaries

- Primary Shopping Area

Map reproduced from OS StreetView. Contains Ordnance Survey Data © Crown Copyright and database right 2013. Also contains boundary data supplied by Wiltshire Council





## Malmesbury Secondary Retail Frontages

### Key

- A1
- A2
- A3
- A4
- A5
- B1(a)/(c), B2, B8
- ▲ C1, C2
- ◆ D1, D2
- ▼ SG
- ★ V
- ▨ Multi-Use Building

### New Boundaries

- Secondary Retail Frontages

Map reproduced from OS StreetView. Contains Ordnance Survey Data © Crown Copyright and database right 2013. Also contains boundary data supplied by Wiltshire Council