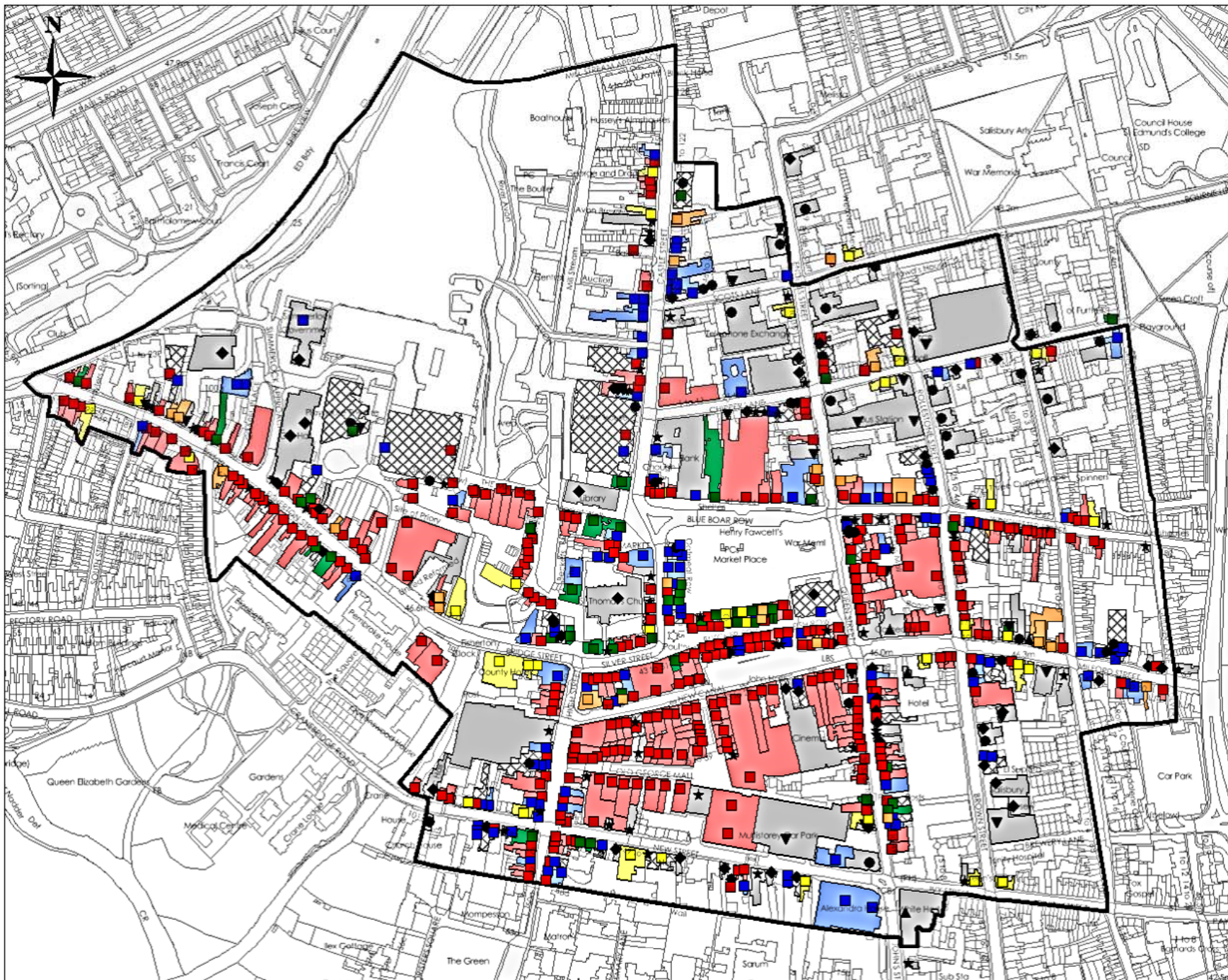


## Appendix 30: Salisbury city centre plans



## Salisbury Town Centre

### Key

#### Town Centre Uses

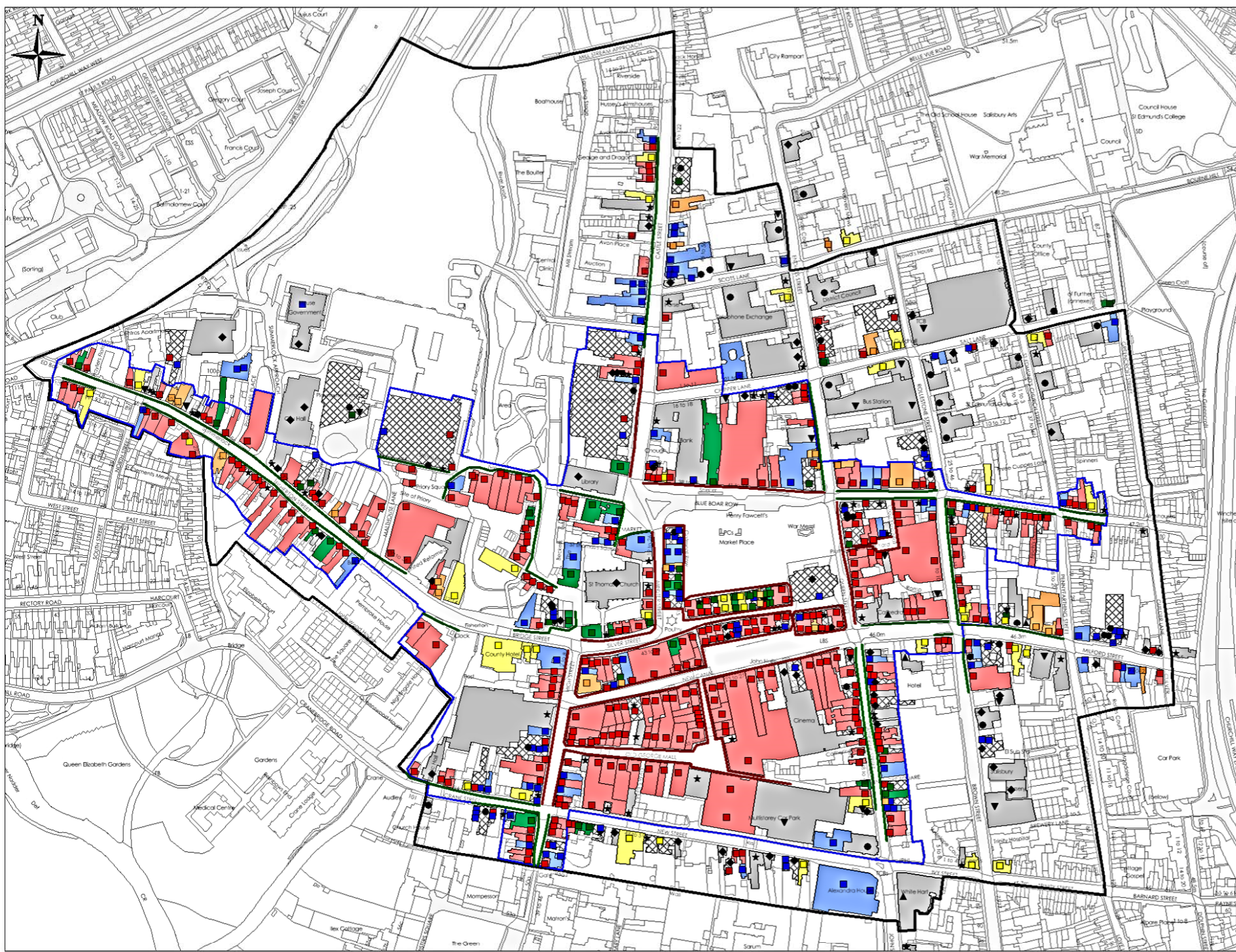
- A1
- A2
- A3
- A4
- A5
- B1(a)/(c), B2, B8
- C1, C2
- D1, D2
- SG
- V
- Multi-Use Building

#### New Boundaries

- Town Centre

Map reproduced from OS StreetView. Contains Ordnance Survey Data © Crown Copyright and database right 2013. Also contains boundary data supplied by Wiltshire Council





# Salisbury Overview Map

## Key

### Town Centre Uses

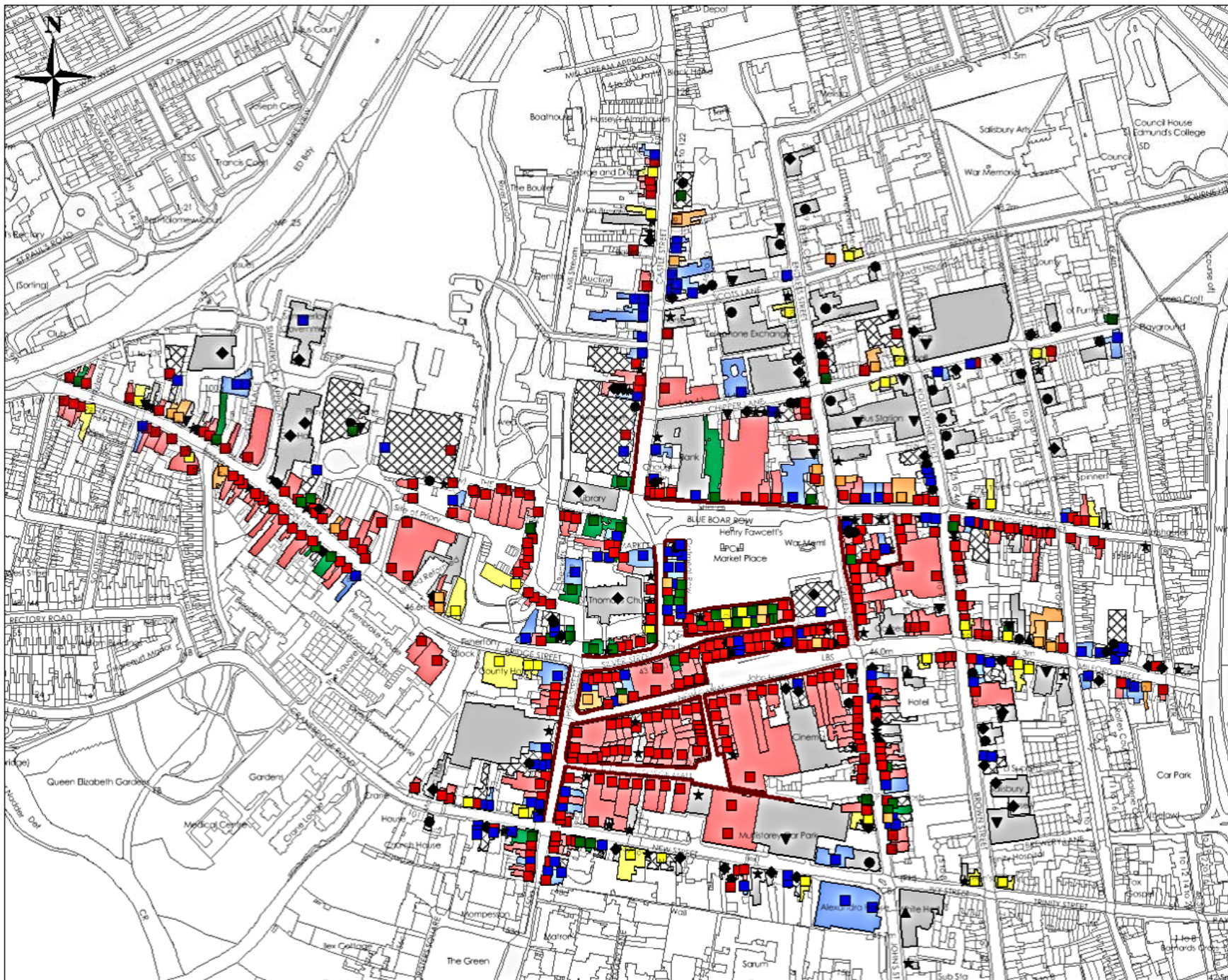
- A1
- A2
- A3
- A4
- A5
- B1(a)/(c), B2, B8
- C1, C2
- D1, D2
- SG
- V
- Multi-Use Building

### New Boundaries

- Town Centre
- Primary Shopping Area
- Primary Retail Frontage
- Secondary Retail Frontage

Map reproduced using OS Mastermap data supplied by Wiltshire Council  
© Crown copyright and database rights (2014) Ordnance Survey (100049050)





## Salisbury Primary Retail Frontages

### Key

#### Town Centre Uses

- A1
- A2
- A3
- A4
- A5
- B1(a)/(c), B2, B8
- ▲ C1, C2
- ◆ D1, D2
- ▼ SG
- ★ V

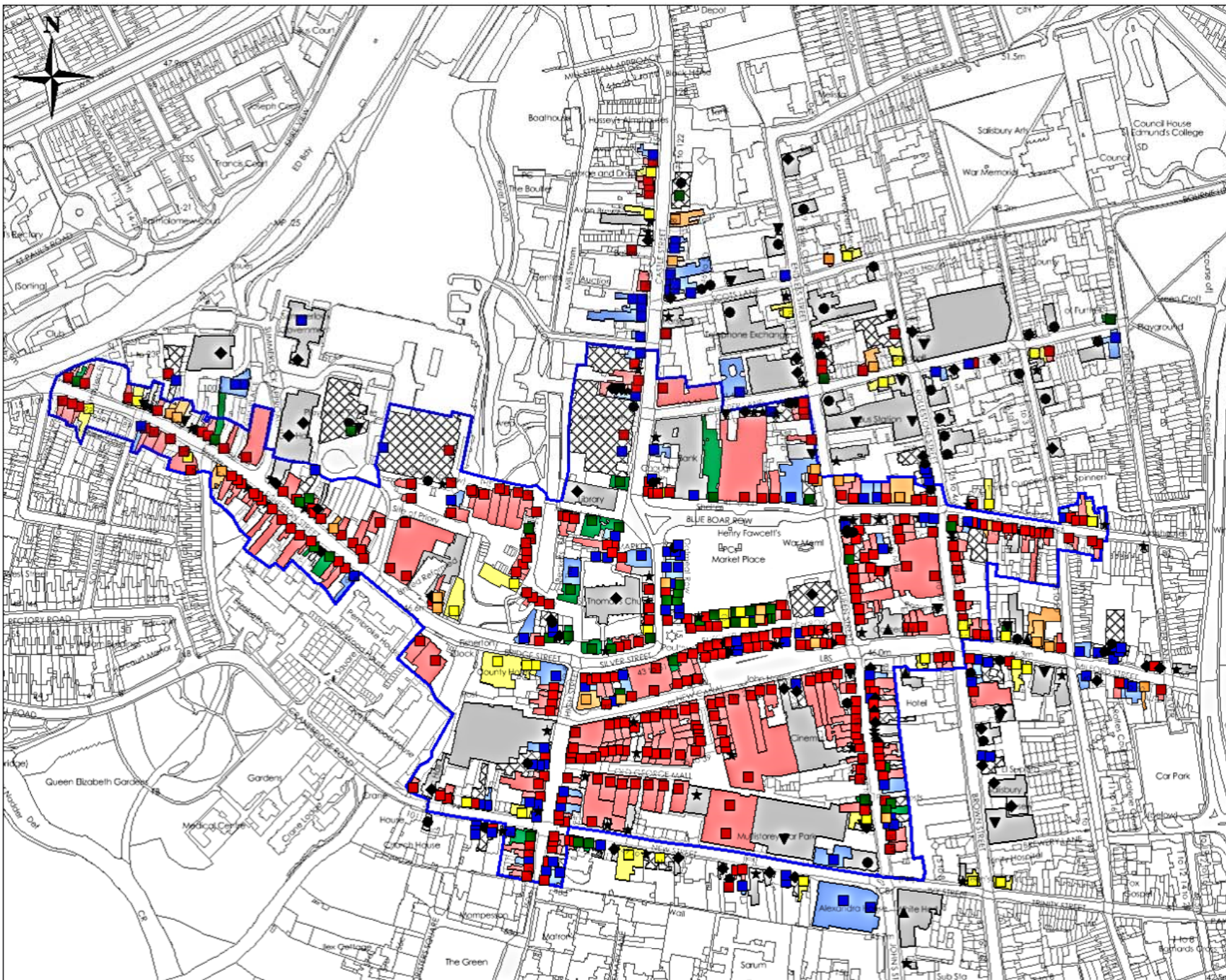
  Multi-Use Building

#### New Boundaries

— Primary Retail Frontages

Map reproduced from OS StreetView. Contains Ordnance Survey Data © Crown Copyright and database right 2013. Also contains boundary data supplied by Wiltshire Council





## Salisbury Primary Shopping Area

### Key

#### Town Centre Uses

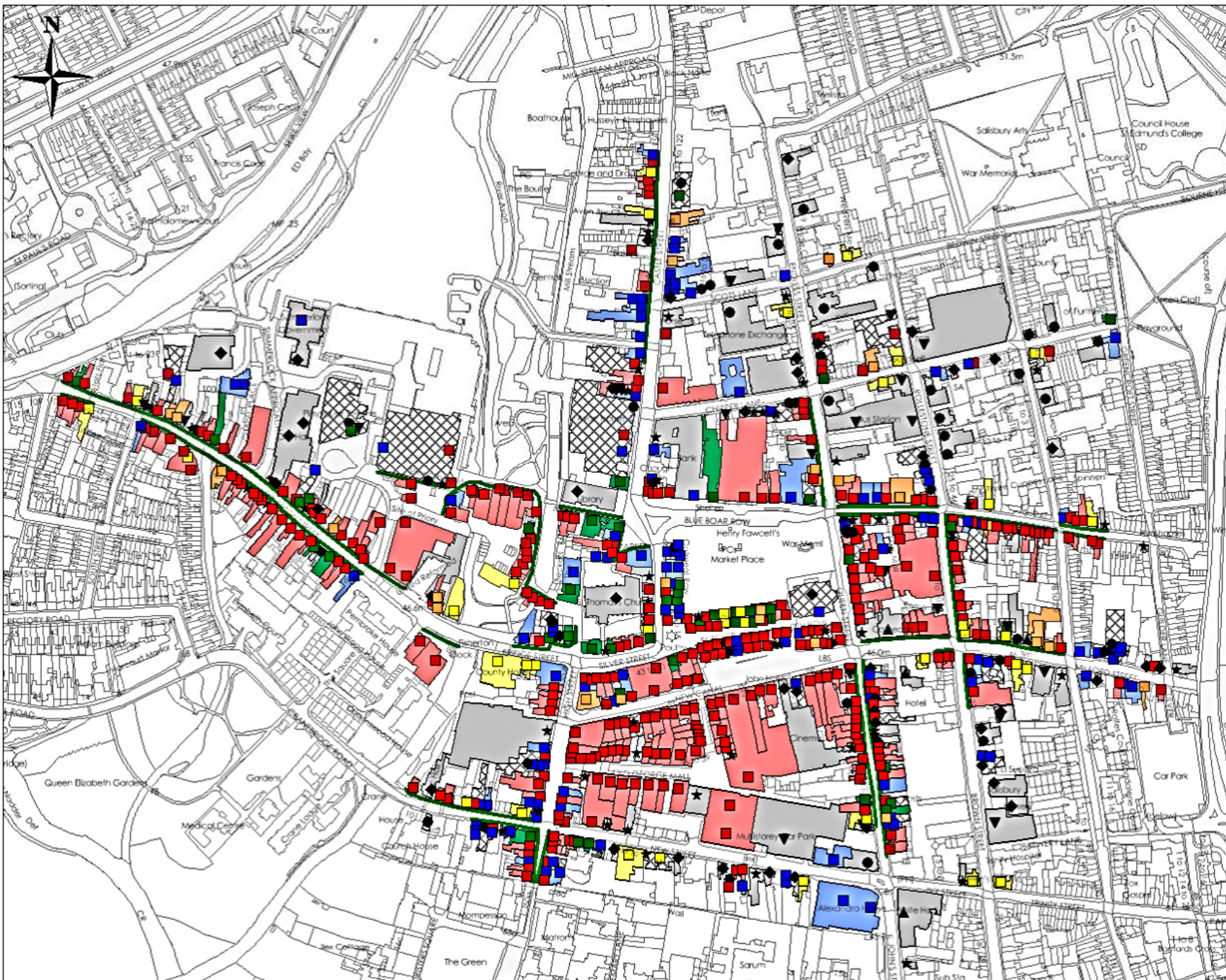
- A1
- A2
- A3
- A4
- A5
- B1(a)/(c), B2, B8
- ▲ C1, C2
- ◆ D1, D2
- ▼ SG
- ★ V
- ▨ Multi-Use Building

#### New Boundaries

- Primary Shopping Area

Map reproduced from OS StreetView. Contains Ordnance Survey Data © Crown Copyright and database right 2013. Also contains boundary data supplied by Wiltshire Council





## Salisbury Secondary Retail Frontages

### Key

#### Town Centre Uses

- A1
- A2
- A3
- A4
- A5
- ◆ B1(a)/(c), B2, B8
- ▲ C1, C2
- ◆ D1, D2
- ▼ SG
- ★ V
- ▨ Multi-Use Building

#### New Boundaries

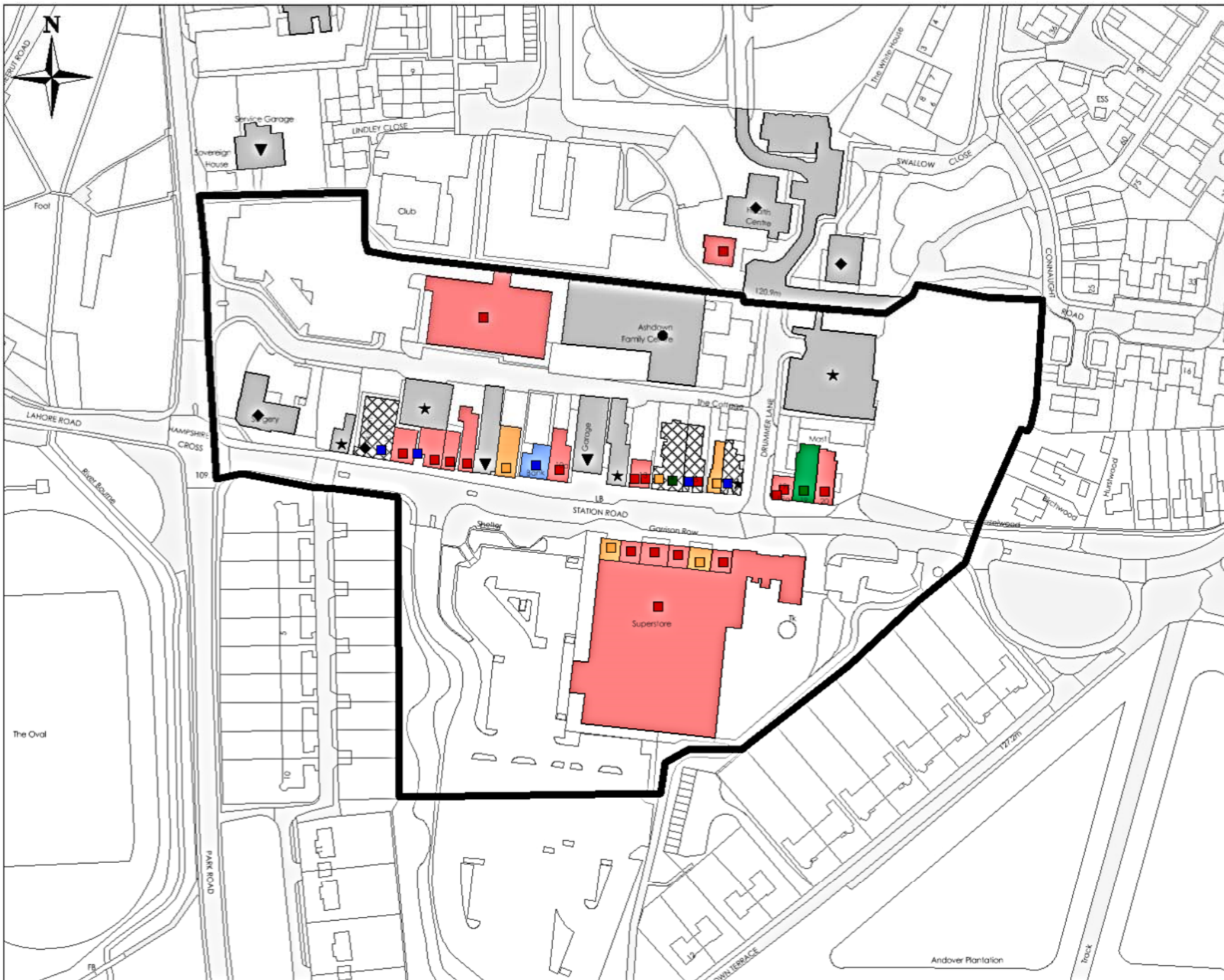
- Secondary Retail Frontages

Map reproduced from OS StreetView. Contains Ordnance Survey Data © Crown Copyright and database right 2013. Also contains boundary data supplied by Wiltshire Council



## Appendix 31: Tidworth town centre plans





## South Tidworth Town Centre

### Key

#### Town Centre Uses

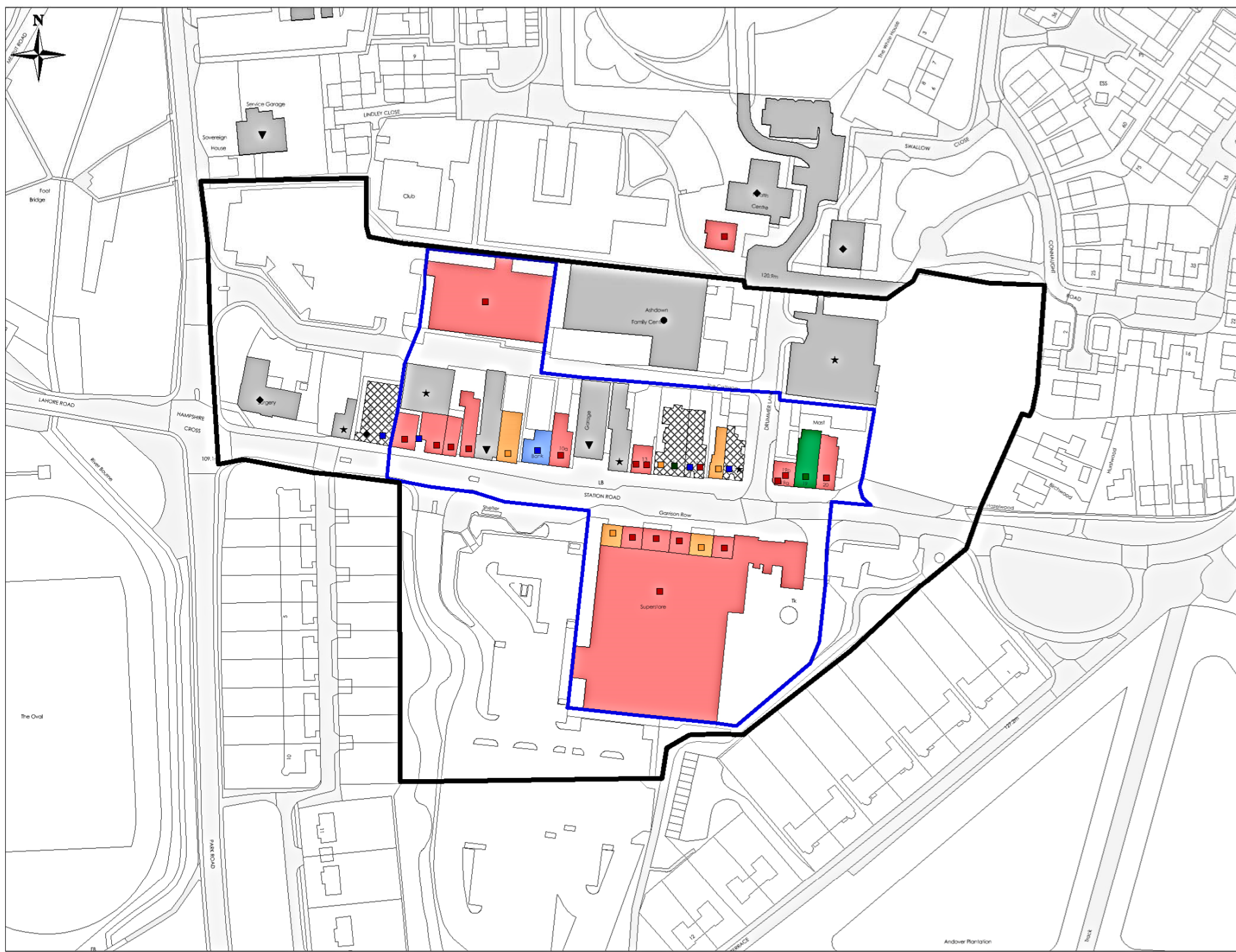
- A1
- A2
- A3
- A4
- A5
- B1(a)/(c), B2, B8
- ▲ C1, C2
- ◆ D1, D2
- ▼ SG
- ★ V
- ▨ Multi-Use Building

#### New Boundaries

- Town Centre

Map reproduced from OS StreetView. Contains Ordnance Survey Data © Crown Copyright and database right 2013. Also contains boundary data supplied by Wiltshire Council





# South Tidworth Overview Map

## Key

### Town Centre Uses

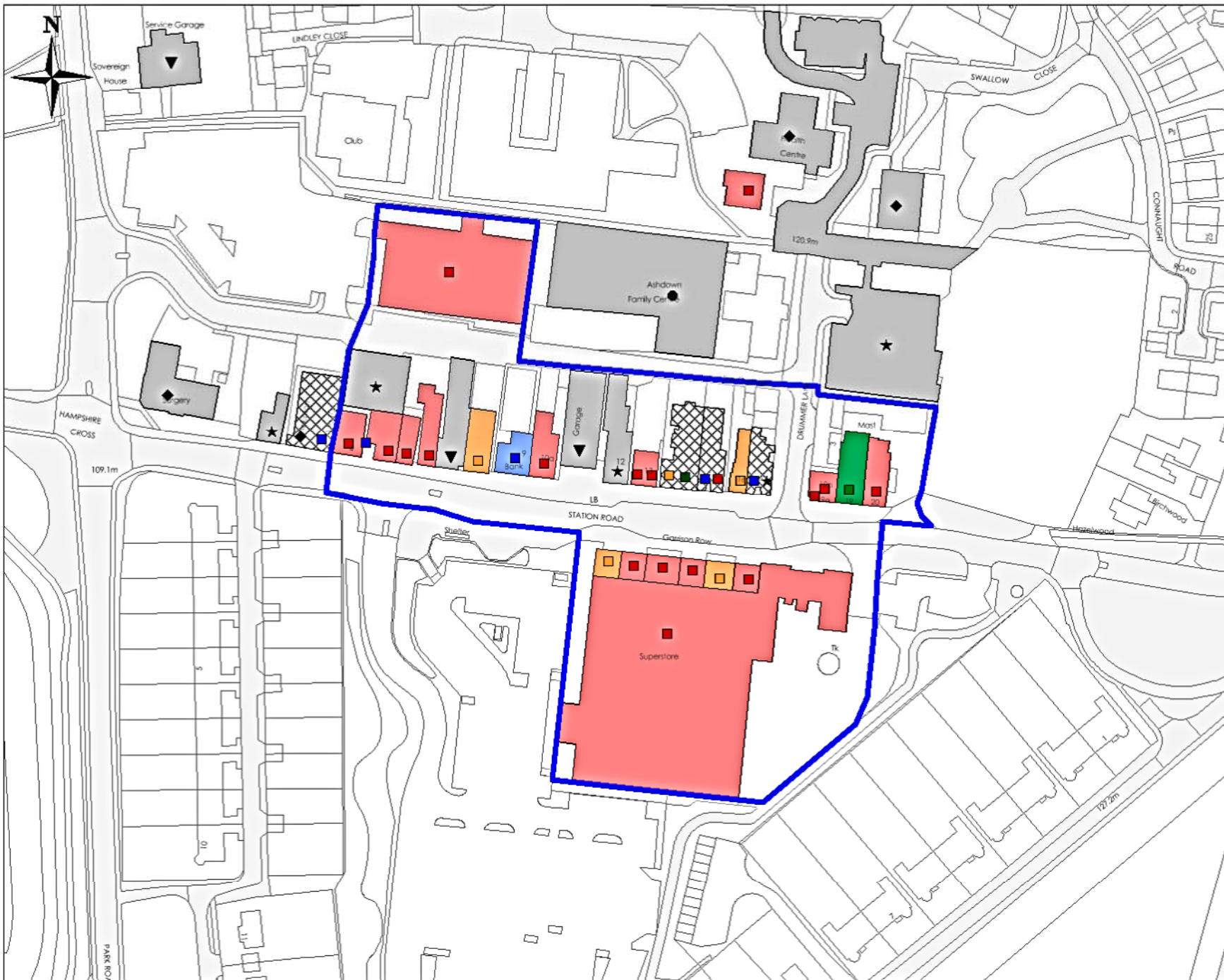
- A1
- A2
- A3
- A4
- A5
- B1(a)/(c), B2, B8
- ▲ C1, C2
- ◆ D1, D2
- ▼ SG
- ★ V
- ▨ Multi-Use Building

### New Boundaries

- ▭ Town Centre
- ▭ Primary Shopping Area

Map reproduced using OS Mastermap data supplied by Wiltshire Council  
© Crown copyright and database rights (2014) Ordnance Survey (0100049050)





## South Tidworth Primary Shopping Area

### Key

#### Town Centre Uses

- A1
- A2
- A3
- A4
- A5
- B1(a)/(c), B2, B8
- ▲ C1, C2
- ◆ D1, D2
- ▼ SG
- ★ V
- ▨ Multi-Use Building

#### New Boundaries

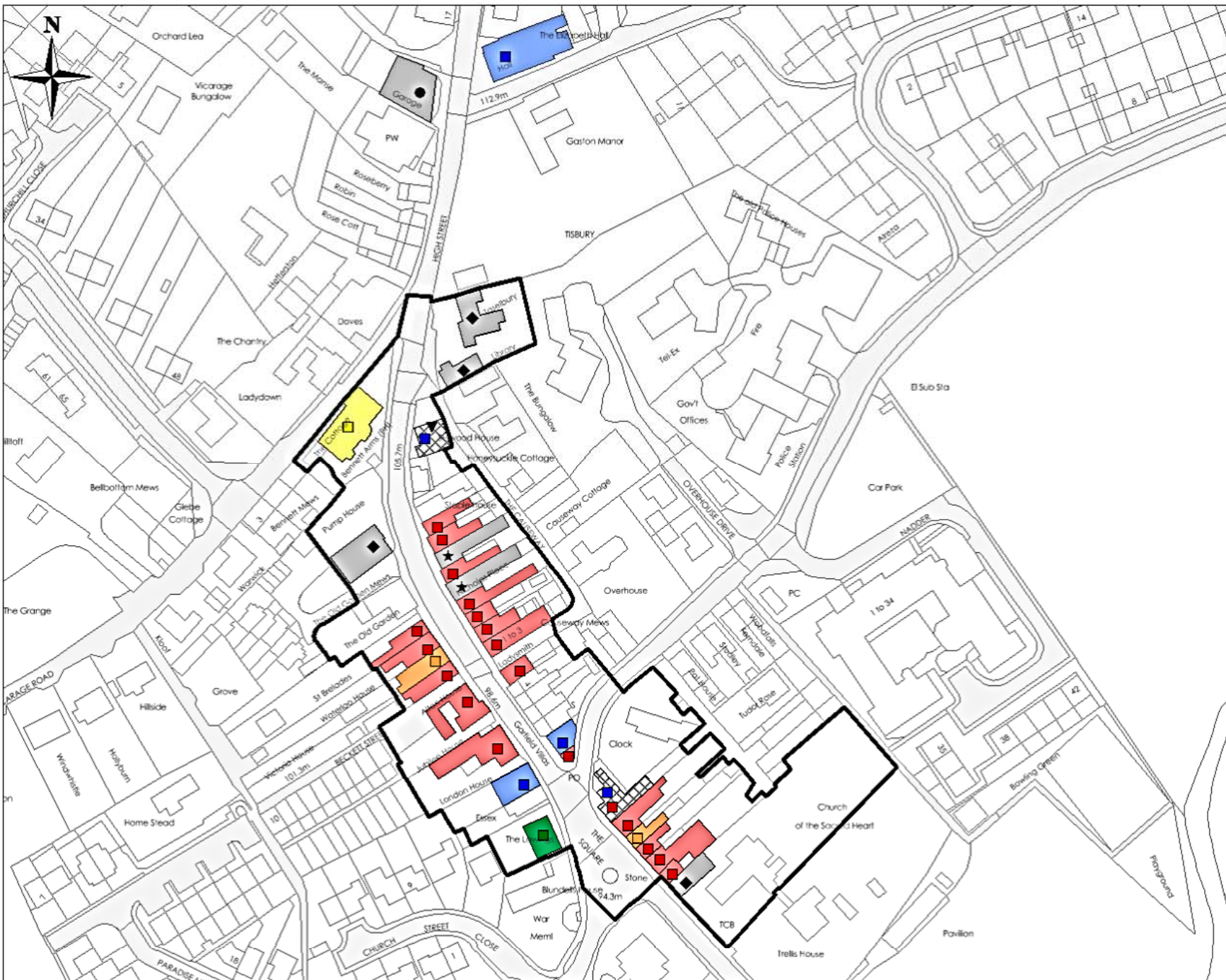
- Primary Shopping Area

Map reproduced from OS StreetView. Contains  
Ordnance Survey Data©Crown Copyright and  
database right 2013. Also contains boundar  
data supplied by Wiltshire Council



## Appendix 32: Tisbury town centre plans





## Tisbury Town Centre

### Key

#### Town Centre Uses

- A1
- A2
- A3
- A4
- A5

- ◆ B1(a)/(c), B2, B8
- ▲ C1, C2
- ◆ D1, D2
- ▼ SG
- ★ V

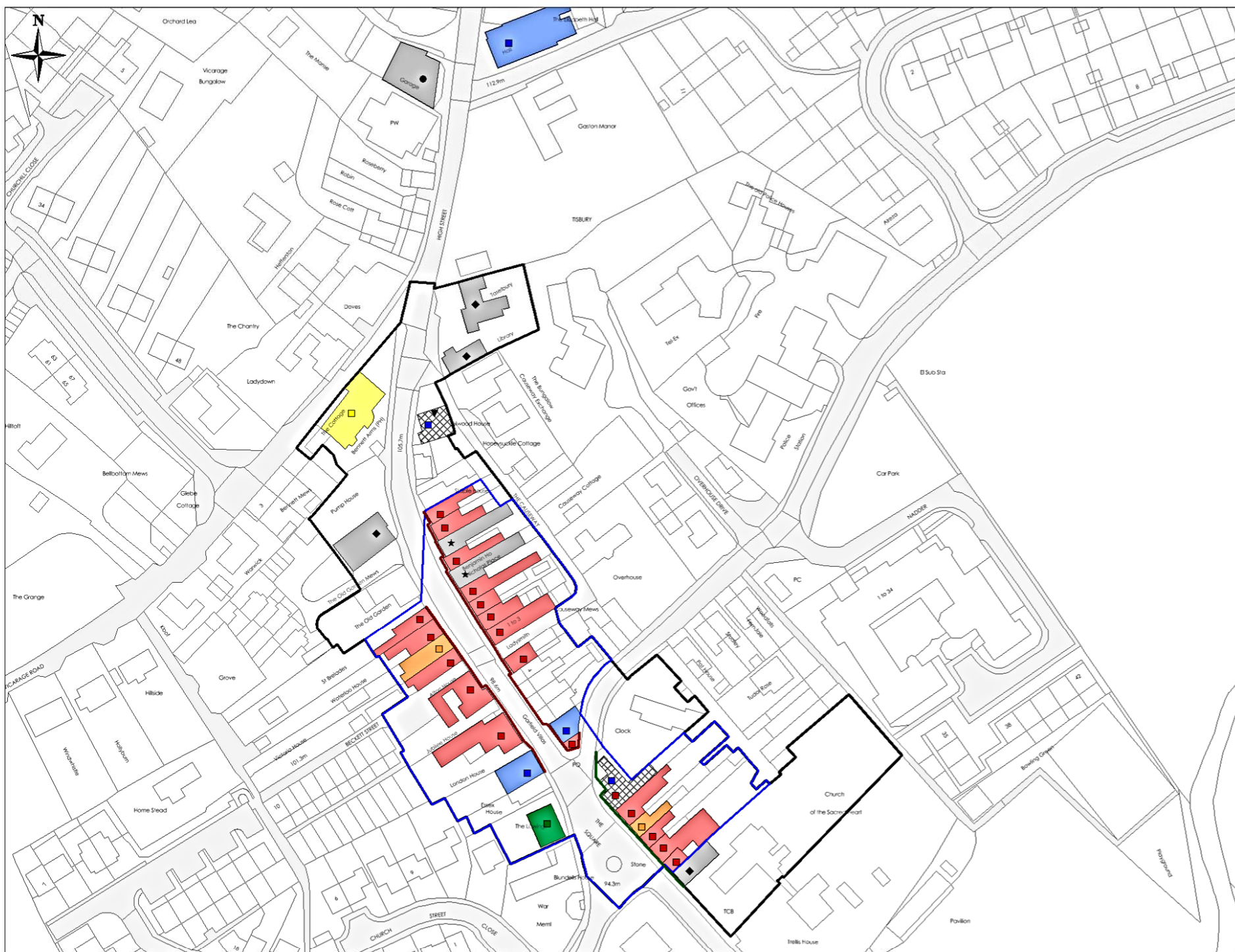
  Multi-Use Building

#### New Boundaries

  Town Centre

Map reproduced from OS StreetView. Contains Ordnance Survey Data © Crown Copyright and database right 2013. Also contains boundary data supplied by Wiltshire Council





# Tisbury Overview Map

## Key

### Town Centre Uses

- A1
- A2
- A3
- A4
- A5
- B1(a)/(c), B2, B8
- ▲ C1, C2
- ◆ D1, D2
- ▼ SG
- ★ V
- Multi-Use Building

### New Boundaries

- Town Centre
- Primary Shopping Area
- Primary Retail Frontage
- Secondary Retail Frontage

Map reproduced using OS Mastermap data supplied by Wiltshire Council  
 © Crown copyright and database rights (2014) Ordnance Survey (0100049050)















### Tisbury Primary Retail Frontages

Key

### Town Centre Uses

-  A1  
 A2  
 A3  
 A4  
 A5  
  
 B1(a)/(c), B2, B8  
 C1, C2  
 D1, D2  
 SG  
 V

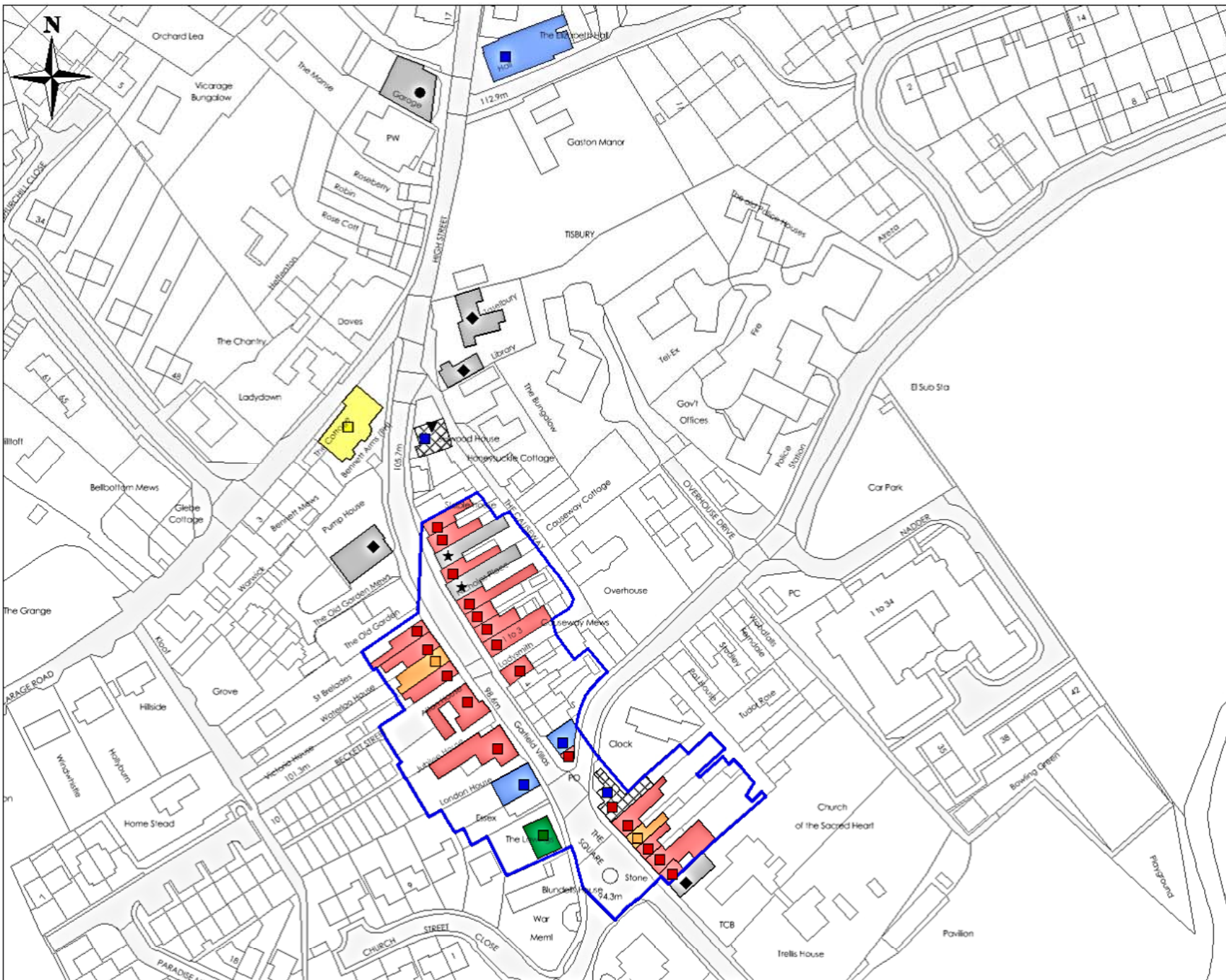
- 
- Multi-Use Building

## New Boundaries

- Primary Retail Frontages

Map reproduced from OS StreetView. Contains  
Ordnance Survey Data©Crown Copyright and  
database right 2013. Also contains boundar  
data supplied by Wiltshire Council





## Tisbury Primary Shopping Area

### Key

#### Town Centre Uses

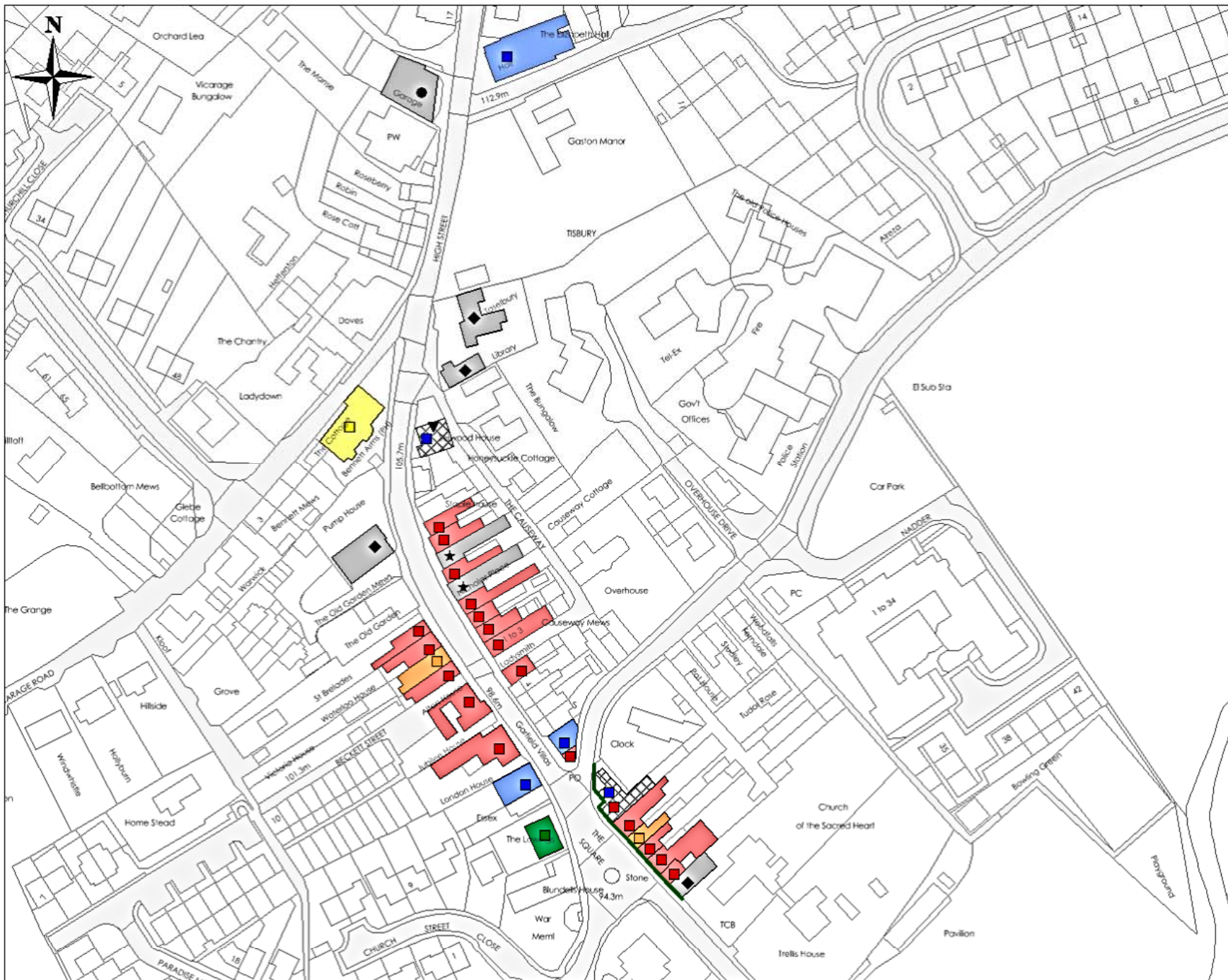
- A1
- A2
- A3
- A4
- A5
- B1(a)/(c), B2, B8
- C1, C2
- D1, D2
- SG
- V
- Multi-Use Building

#### New Boundaries

- Primary Shopping Area

Map reproduced from OS StreetView. Contains Ordnance Survey Data © Crown Copyright and database right 2013. Also contains boundary data supplied by Wiltshire Council
















### Tisbury Secondary Retail Frontages

Key

### Town Centre Uses

-  A1  
 A2  
 A3  
 A4  
 A5  
  
 B1(a)/(c), B2, B8  
 C1, C2  
 D1, D2  
 SG  
 V  
  
 Multi-Use Building

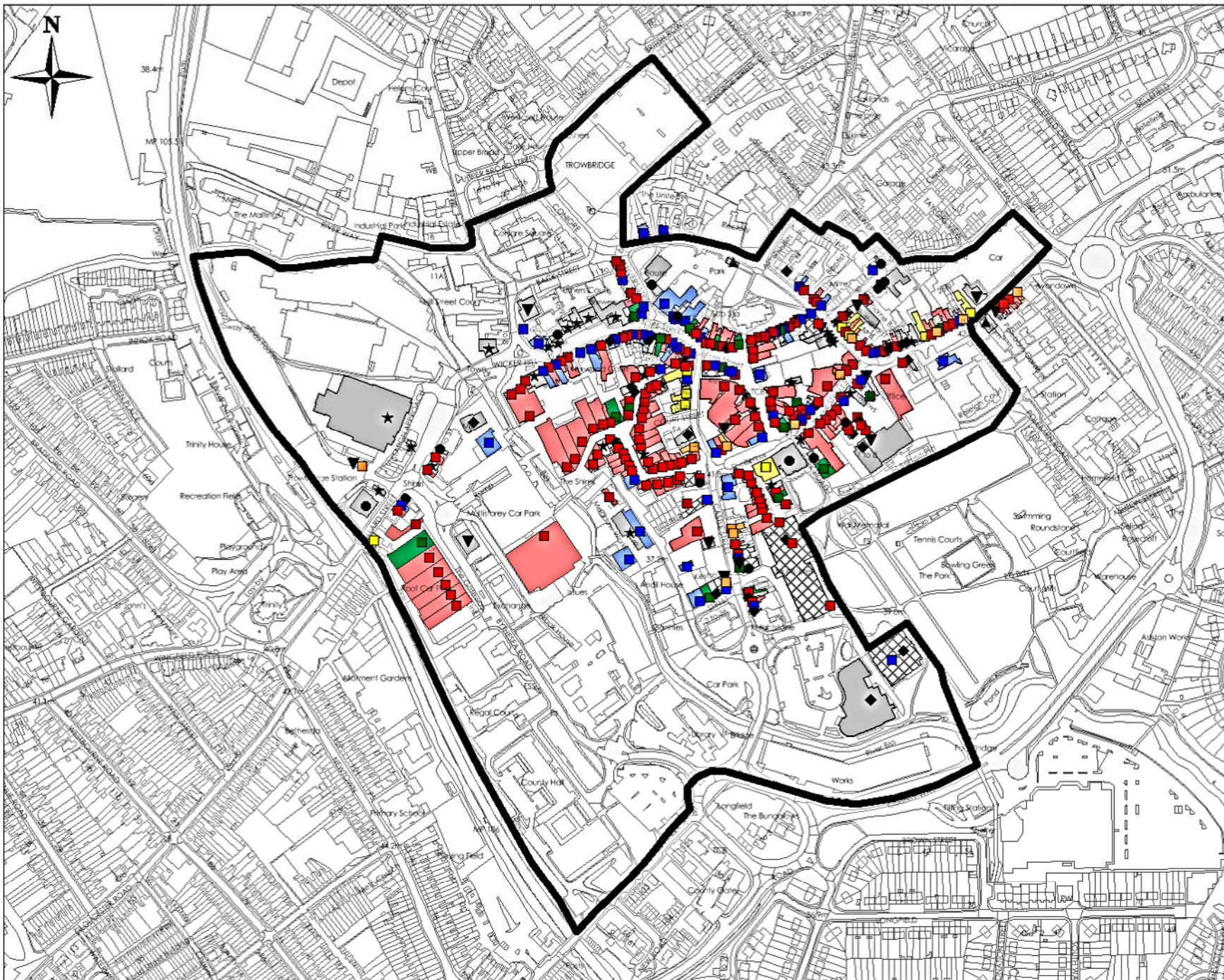
## New Boundaries

- Secondary  
Retail Frontages

Map reproduced from OS StreetView. Contains  
Ordnance Survey Data © Crown Copyright and  
database right 2013. Also contains boundar  
data supplied by Wiltshire Council

## Appendix 33: Trowbridge town centre plans





## Trowbridge Town Centre

### Key

#### Town Centre Uses

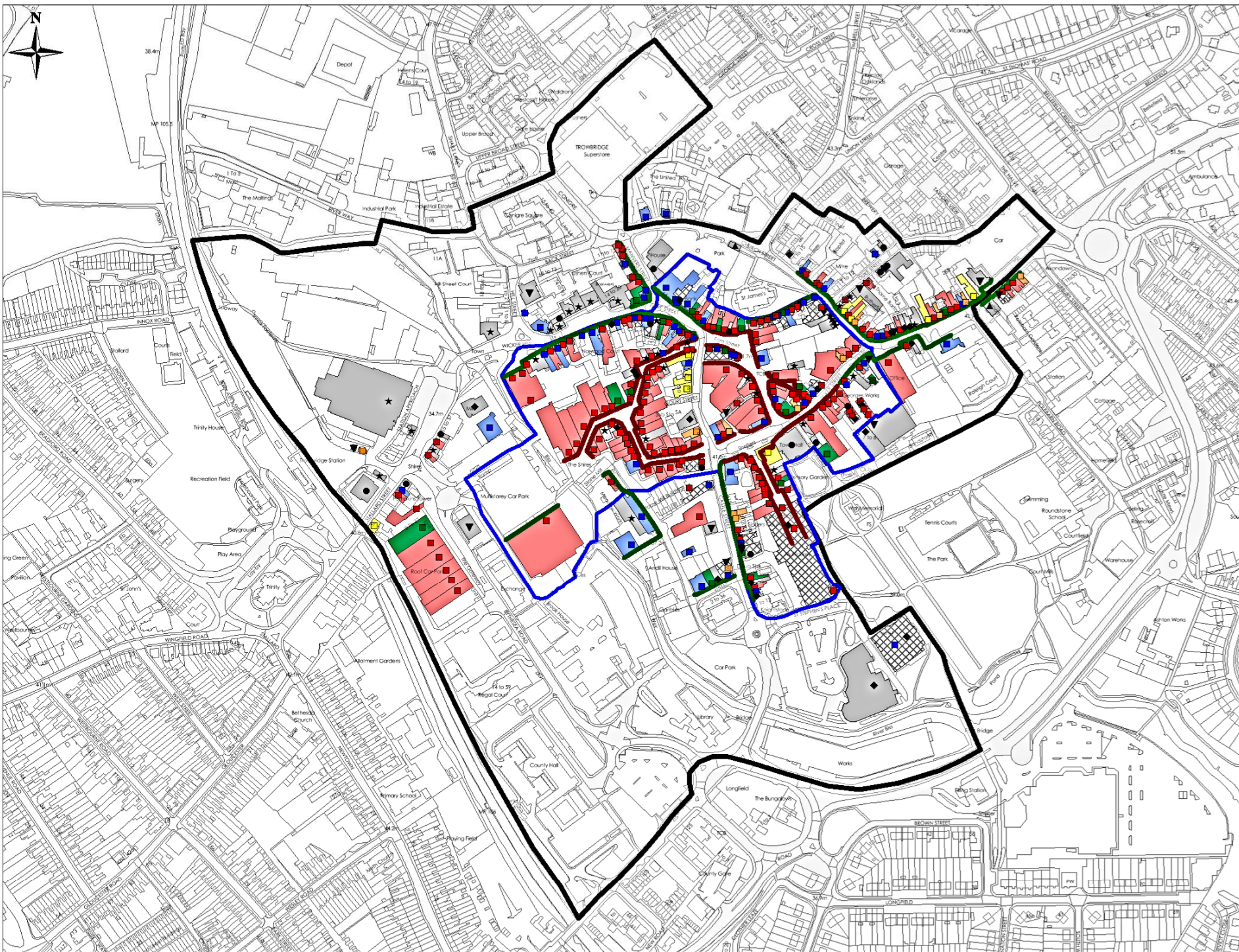
- A1
- A2
- A3
- A4
- A5
- B1(a)/(c), B2, B8
- ▲ C1, C2
- ◆ D1, D2
- ▼ SG
- ★ V
- ▨ Multi-Use Building

#### New Boundaries

- Town Centre

Map reproduced from OS StreetView. Contains Ordnance Survey Data © Crown Copyright and database right 2013. Also contains boundary data supplied by Wiltshire Council





## Trowbridge Overview Map

### Key

#### Town Centre Uses

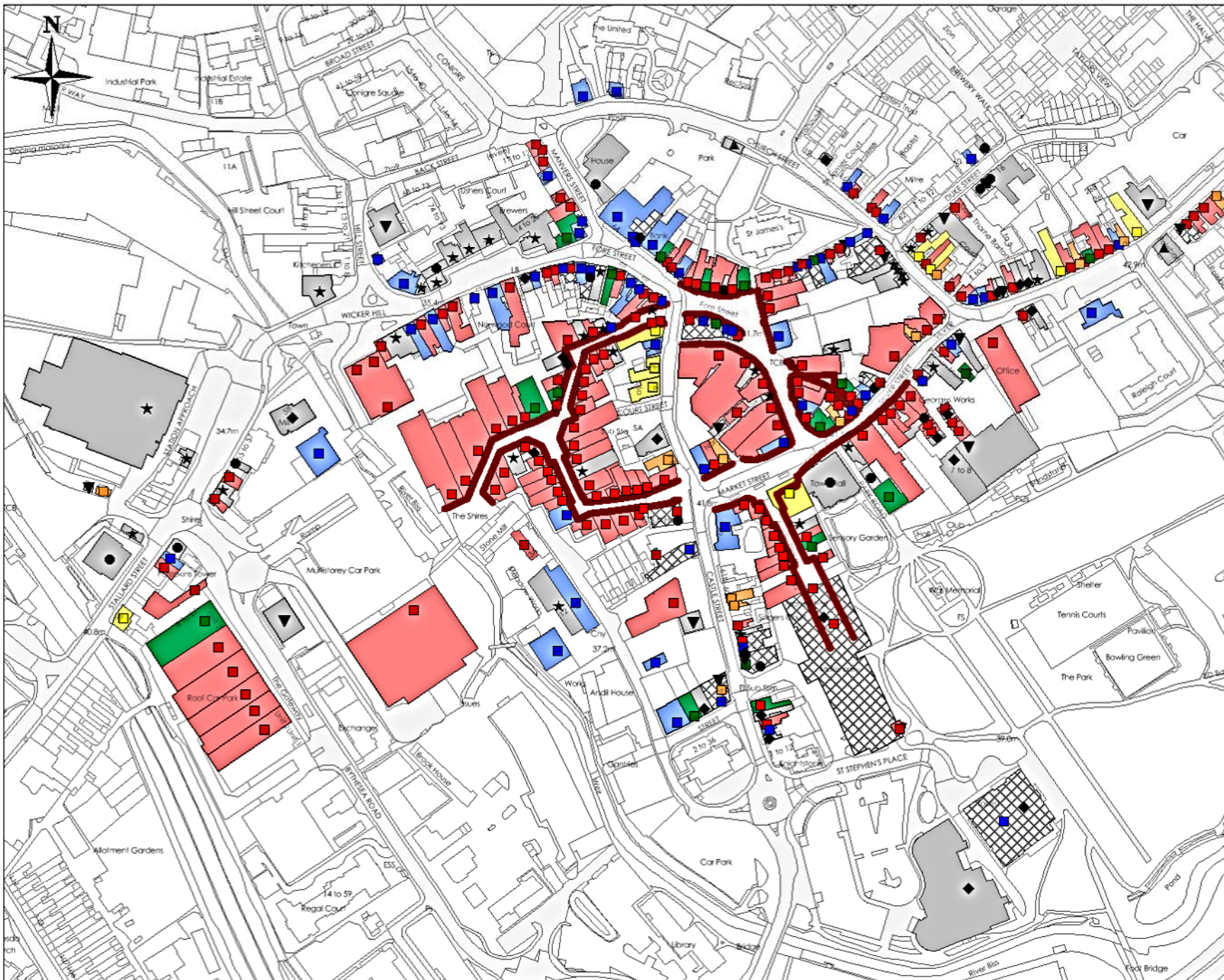
- A1
- A2
- A3
- A4
- A5
- B1(a)/(c), B2, B8
- ▲ C1, C2
- ◆ D1, D2
- ▼ SG
- ★ V
- ▨ Multi-Use Building

### New Boundaries

- ▭ Town Centre
- ▭ Primary Shopping Area
- ▭ Primary Retail Frontage
- ▭ Secondary Retail Frontage

Map reproduced using OS Mastermap data supplied by Wiltshire Council  
© Crown copyright and database rights (2014) Ordnance Survey (0100049050)





## Trowbridge Primary Retail Frontages

### Key

#### Town Centre Uses

- A1
- A2
- A3
- A4
- A5
- B1(a)/(c), B2, B8
- ▲ C1, C2
- ◆ D1, D2
- ▼ SG
- ★ V

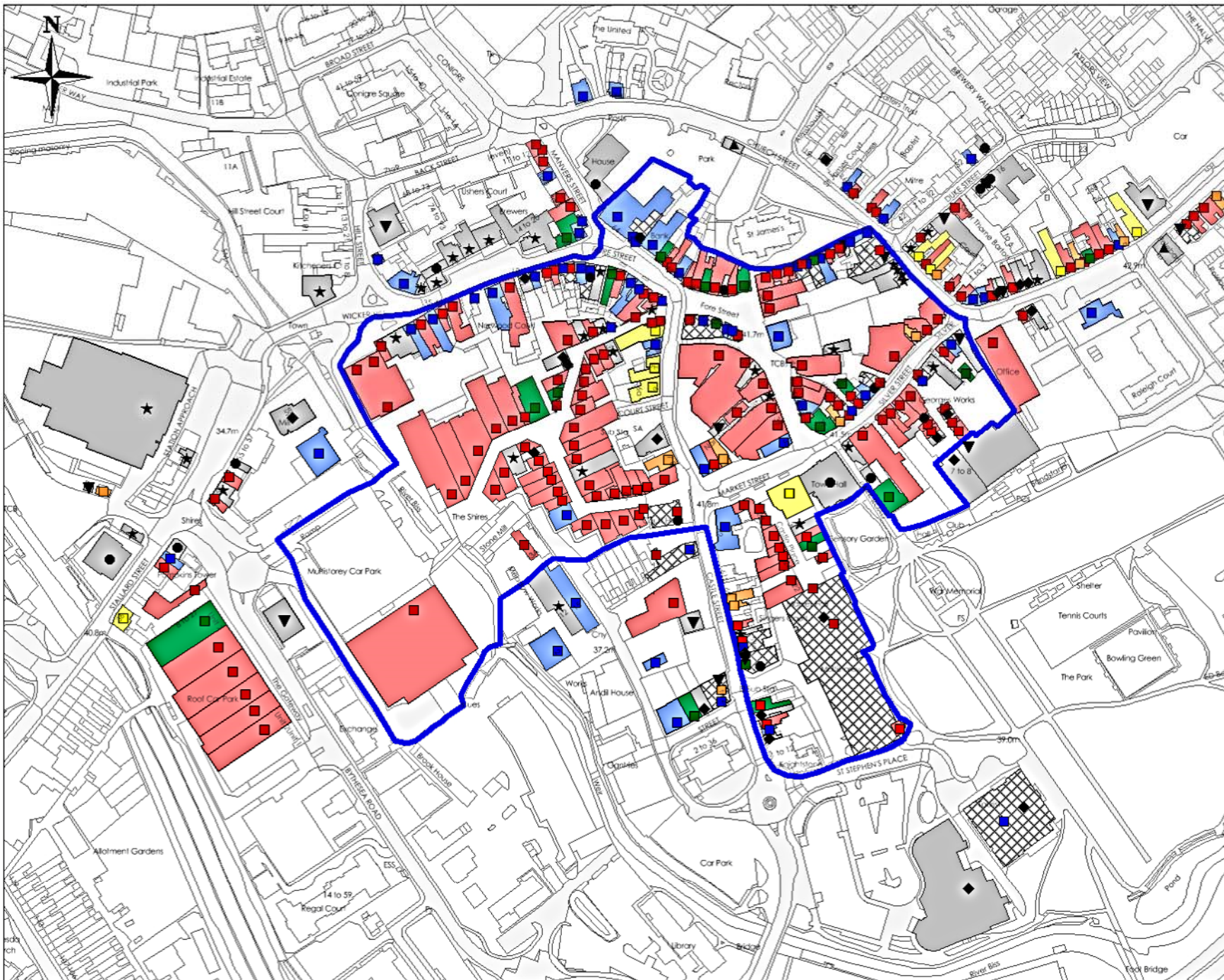
Multi-Use Building

#### New Boundaries

Primary Retail Frontages

Map reproduced from OS StreetView. Contains  
Ordnance Survey Data © Crown Copyright and  
database right 2013. Also contains boundar  
data supplied by Wiltshire Council





## Trowbridge Primary Shopping Area

### Key

#### Town Centre Uses

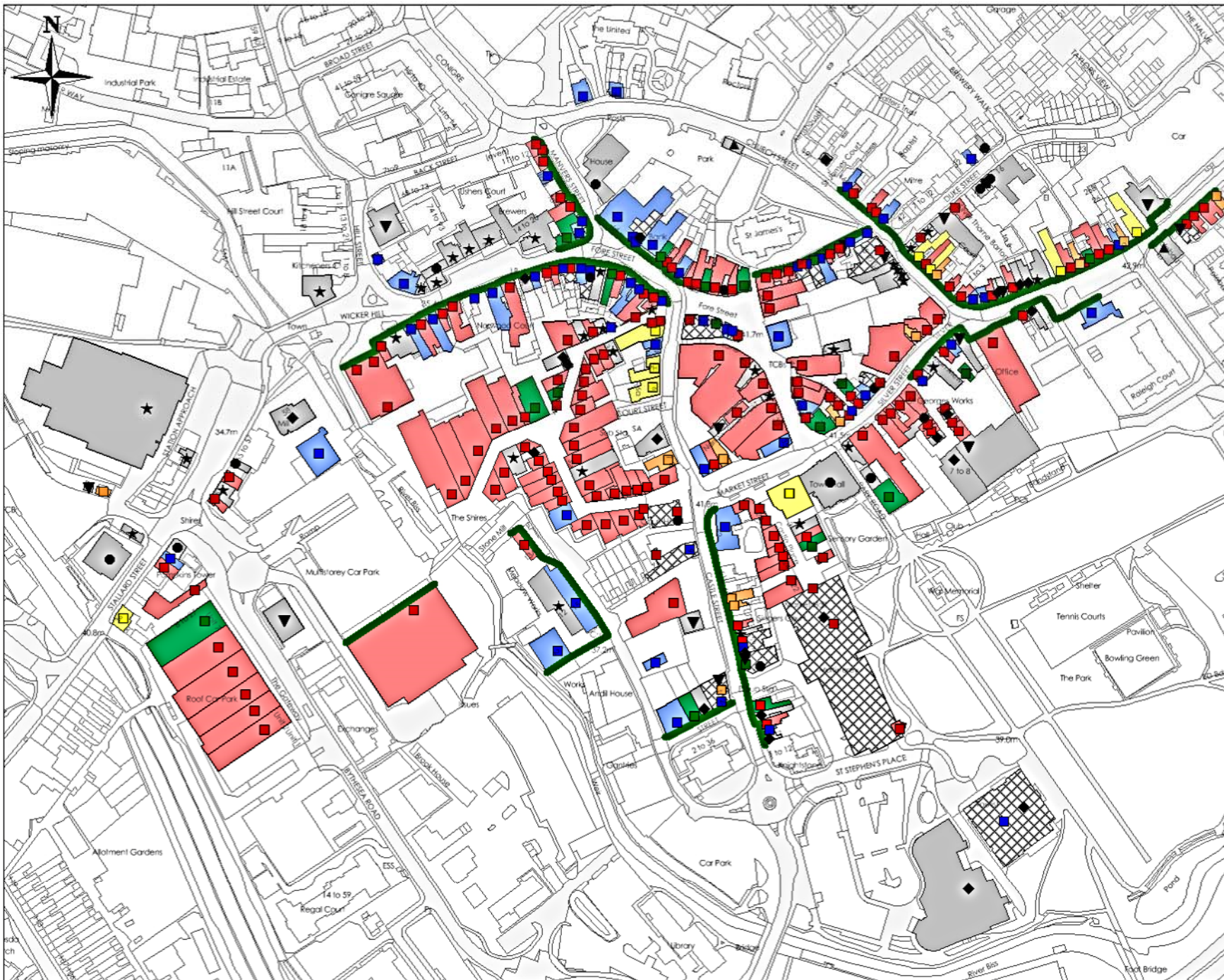
- A1
- A2
- A3
- A4
- A5
- B1(a)/(c), B2, B8
- ▲ C1, C2
- ◆ D1, D2
- ▼ SG
- ★ V
- ▨ Multi-Use Building

#### New Boundaries

- Primary Shopping Area

Map reproduced from OS StreetView. Contains Ordnance Survey Data © Crown Copyright and database right 2013. Also contains boundary data supplied by Wiltshire Council





## Trowbridge Secondary Retail Frontages

### Key

#### Town Centre Uses

- A1
- A2
- A3
- A4
- A5
- B1(a)/(c), B2, B8
- ▲ C1, C2
- ◆ D1, D2
- ▼ SG
- ★ V
- ▨ Multi-Use Building

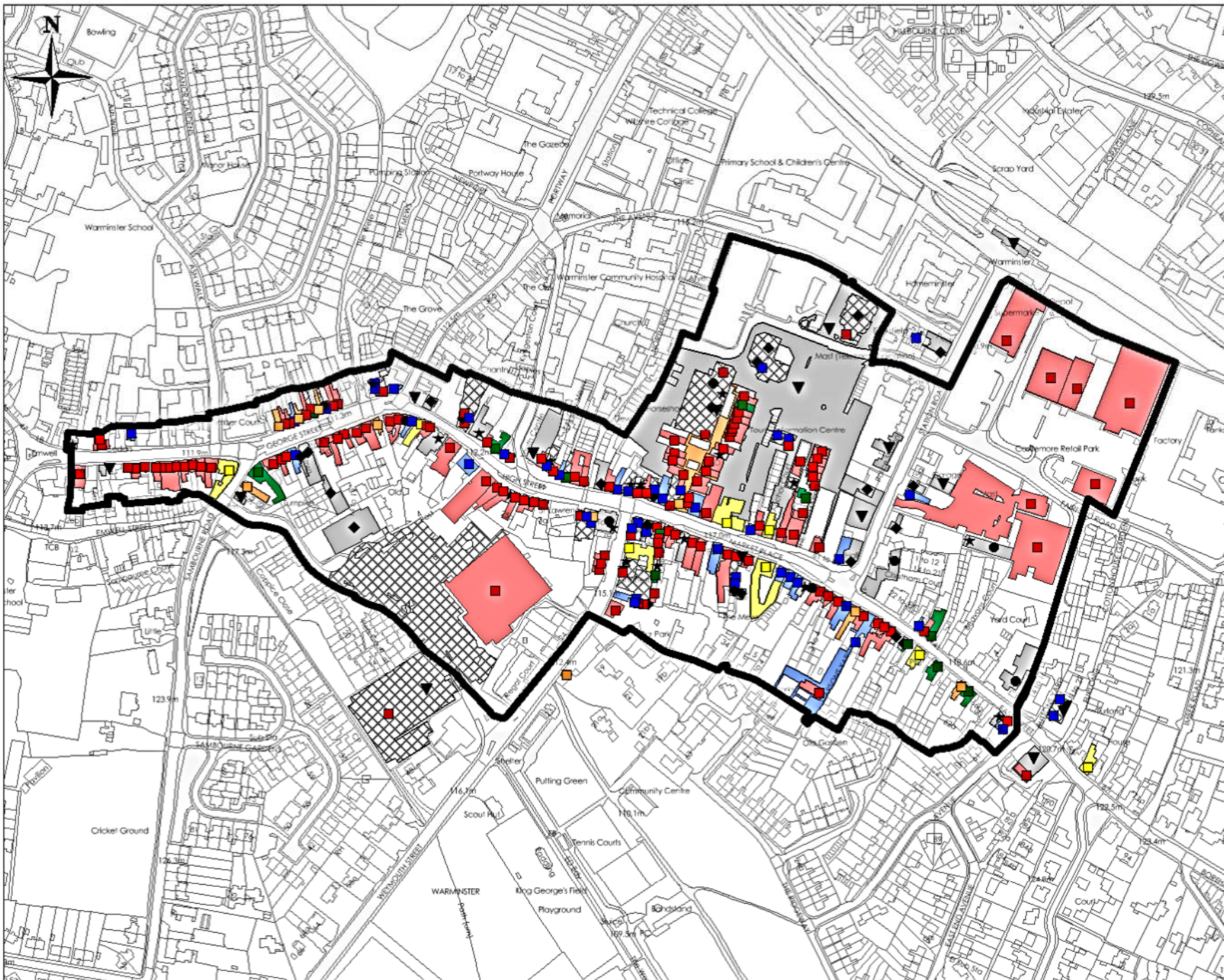
#### New Boundaries

- Secondary Retail Frontages

Map reproduced from OS StreetView. Contains Ordnance Survey Data © Crown Copyright and database right 2013. Also contains boundary data supplied by Wiltshire Council

## **Appendix 34: Warminster town centre plans**





## Warminster Town Centre

### Key

#### Town Centre Uses

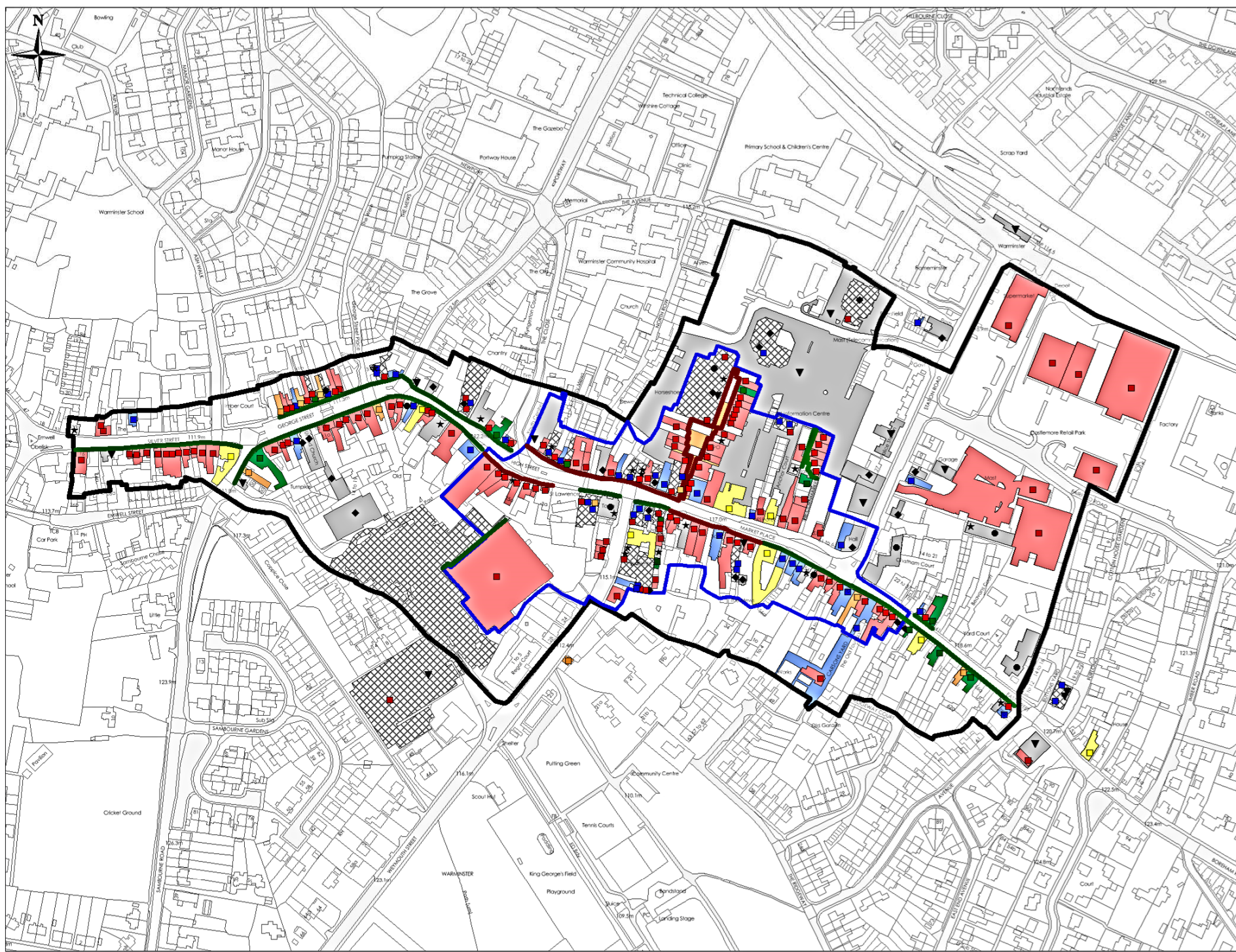
- A1
- A2
- A3
- A4
- A5
- B1(a)/(c), B2, B8
- ▲ C1, C2
- ◆ D1, D2
- ▼ SG
- ★ V
- ▨ Multi-Use Building

#### New Boundaries

- Town Centre

Map reproduced from OS StreetView. Contains Ordnance Survey Data © Crown Copyright and database right 2013. Also contains boundary data supplied by Wiltshire Council





# Warminster Overview Map

## Key

### Town Centre Uses

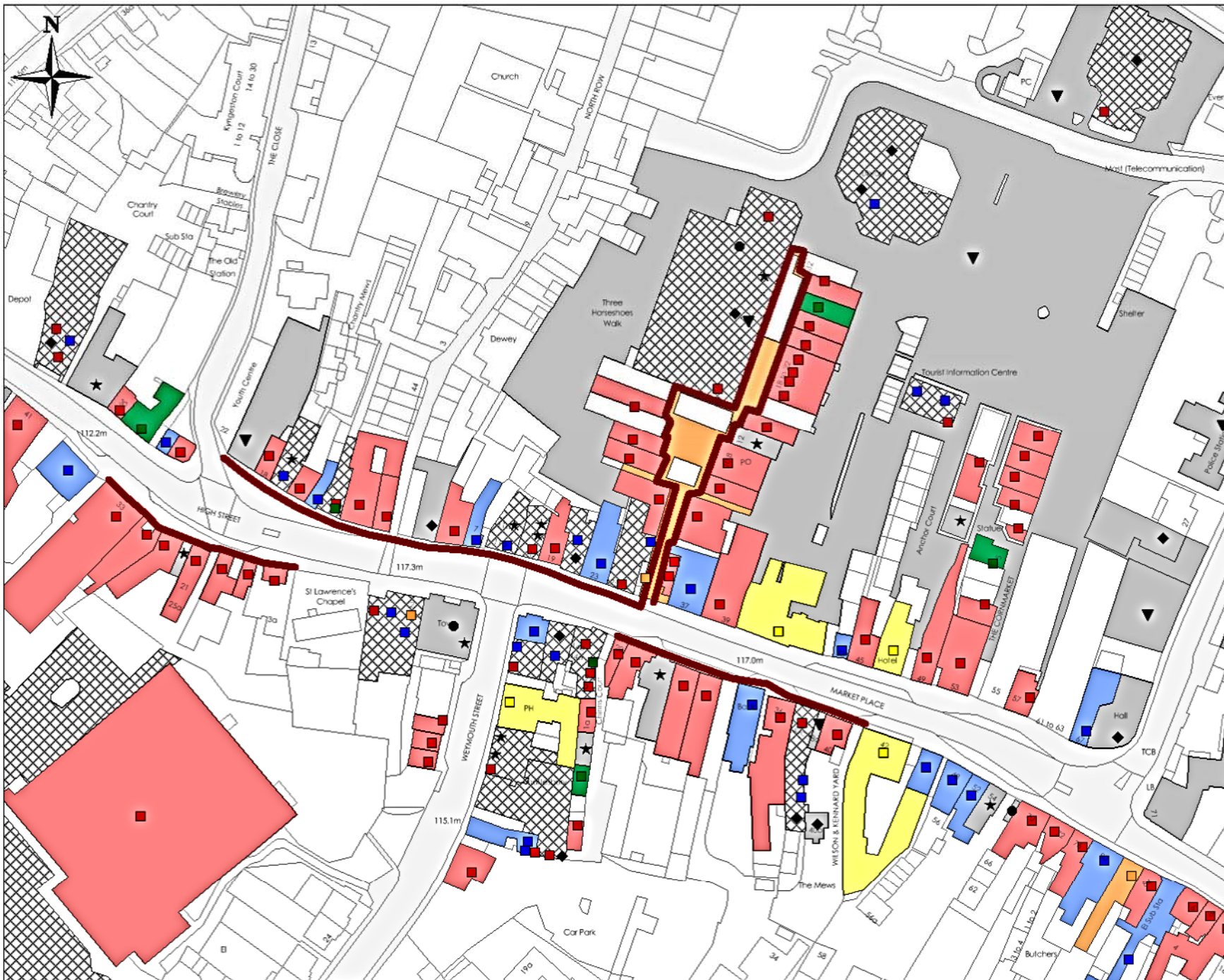
- A1
- A2
- A3
- A4
- A5
- B1(a)/(c), B2, B8
- ▲ C1, C2
- ◆ D1, D2
- ▼ SG
- ★ V
- ▨ Multi-Use Building

### New Boundaries

- Town Centre
- Primary Shopping Area
- Primary Retail Frontage
- Secondary Retail Frontage

Map reproduced using OS Mastermap data supplied by Wiltshire Council  
© Crown copyright and database rights (2014) Ordnance Survey (0100049050)





## Warminster Primary Retail Frontages

### Key

#### Town Centre Uses

- A1
- A2
- A3
- A4
- A5

- B1(a)/(c), B2, B8
- ▲ C1, C2
- ◆ D1, D2
- ▼ SG
- ★ V

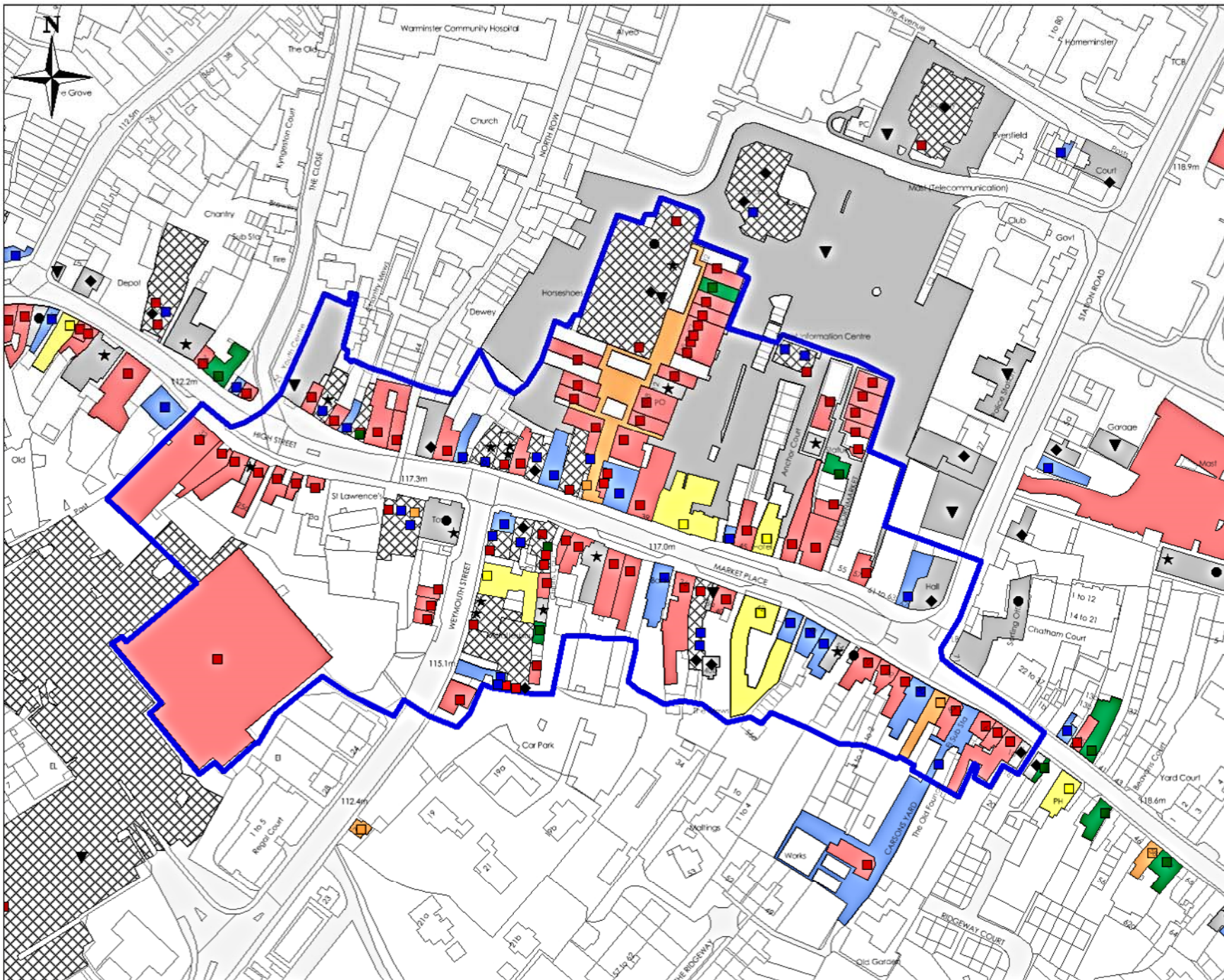
▨ Multi-Use Building

#### New Boundaries

— Primary Retail Frontages

Map reproduced from OS StreetView. Contains  
Ordnance Survey Data © Crown Copyright and  
database right 2013. Also contains boundar  
data supplied by Wiltshire Council





## Warminster Primary Shopping Area

### Key

#### Town Centre Uses

- A1
- A2
- A3
- A4
- A5
- B1(a)/(c), B2, B8
- ▲ C1, C2
- ◆ D1, D2
- ▼ SG
- ★ V
- ▨ Multi-Use Building

#### New Boundaries

- Primary Shopping Area

Map reproduced from OS StreetView. Contains  
Ordnance Survey Data © Crown Copyright and  
database right 2013. Also contains boundar  
data supplied by Wiltshire Council





## Warminster Secondary Retail Frontages

### Key

#### Town Centre Uses

- A1
- A2
- A3
- A4
- A5
- B1(a)/(c), B2, B8
- ▲ C1, C2
- ◆ D1, D2
- ▼ SG
- ★ V
- ▨ Multi-Use Building

#### New Boundaries

- Secondary Retail Frontages

Map reproduced from OS StreetView. Contains Ordnance Survey Data © Crown Copyright and database right 2013. Also contains boundary data supplied by Wiltshire Council