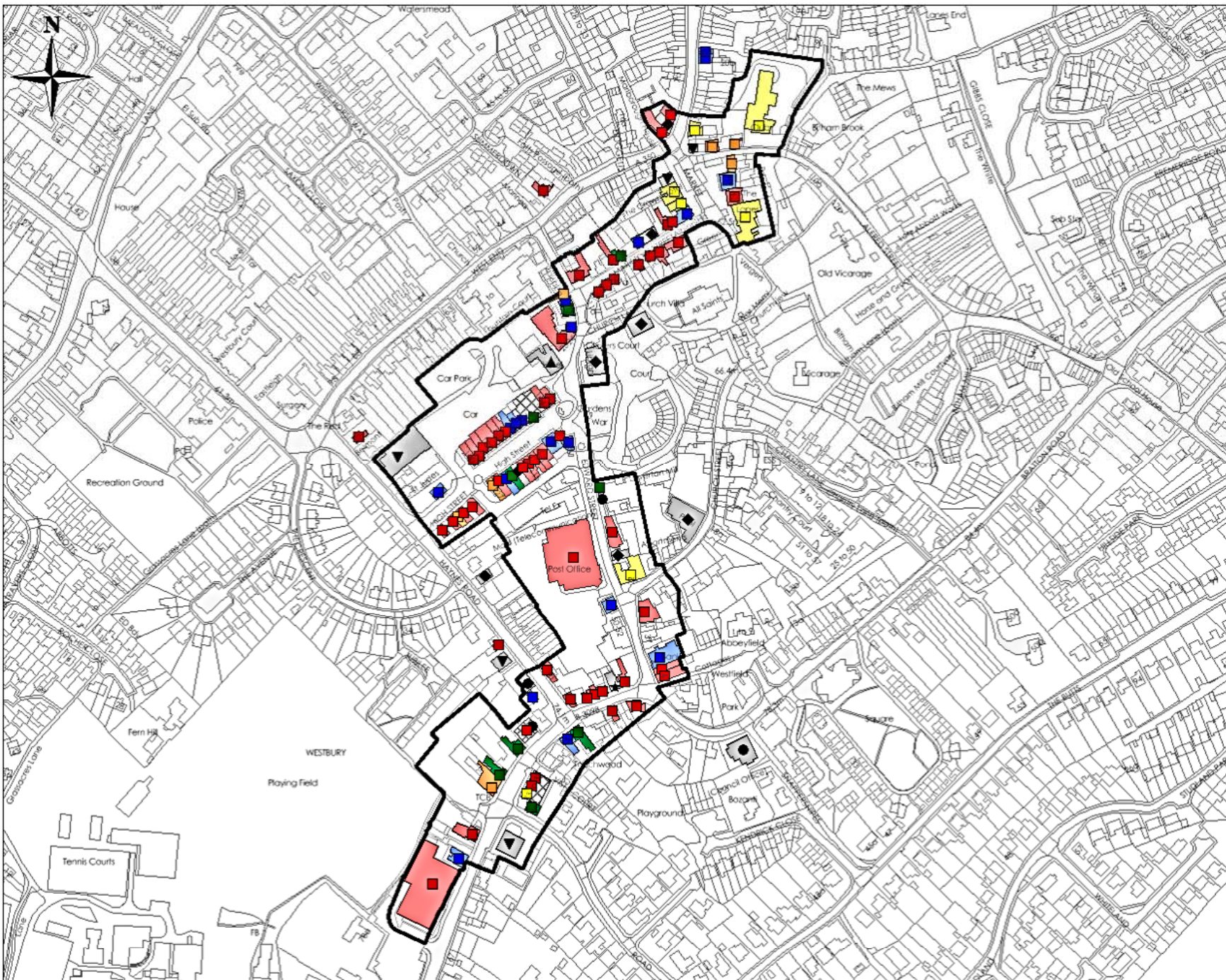


Appendix 35: Westbury town centre plans



Westbury Town Centre

Key

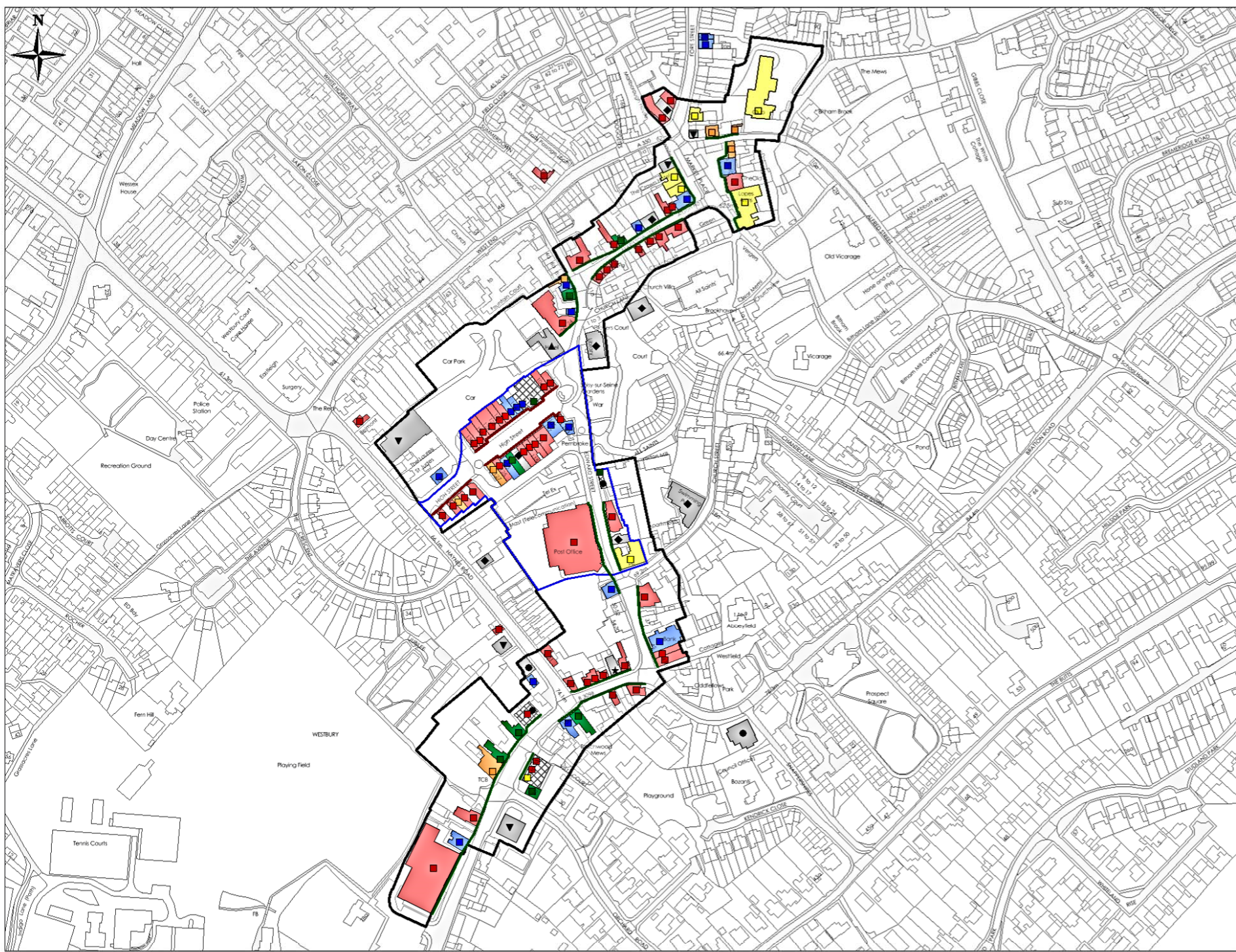
Town Centre Uses

- A1
- A2
- A3
- A4
- A5
- B1(a)/(c), B2, B8
- ▲ C1, C2
- ◆ D1, D2
- ▼ SG
- ★ V
- Multi-Use Building

New Boundaries

- Town Centre

Map reproduced from OS StreetView. Contains Ordnance Survey Data © Crown Copyright and database right 2013. Also contains boundary data supplied by Wiltshire Council



Westbury Overview Map

Key

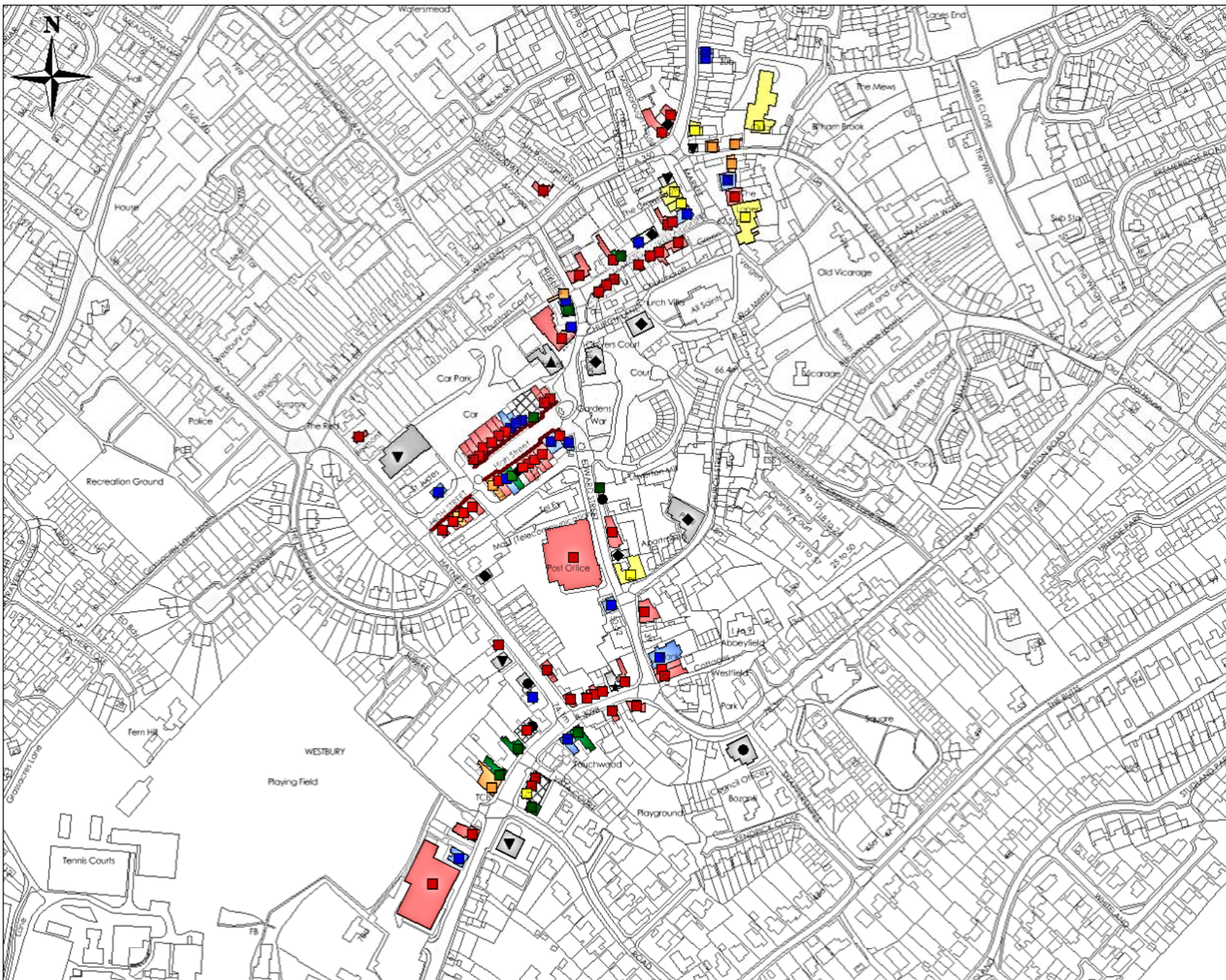
Town Centre Uses

- A1
- A2
- A3
- A4
- A5
- B1(a)/(c), B2, B8
- ▲ C1, C2
- ◆ D1, D2
- ▼ SG
- ★ V
- Multi-Use Building

New Boundaries

- Town Centre
- Primary Shopping Area
- Primary Retail Frontage
- Secondary Retail Frontage

Map reproduced using OS Mastermap
data supplied by Wiltshire Council
© Crown copyright and database rights
(2014) Ordnance Survey (0100049050)



Westbury Primary Retail Frontages

Key

Town Centre Uses

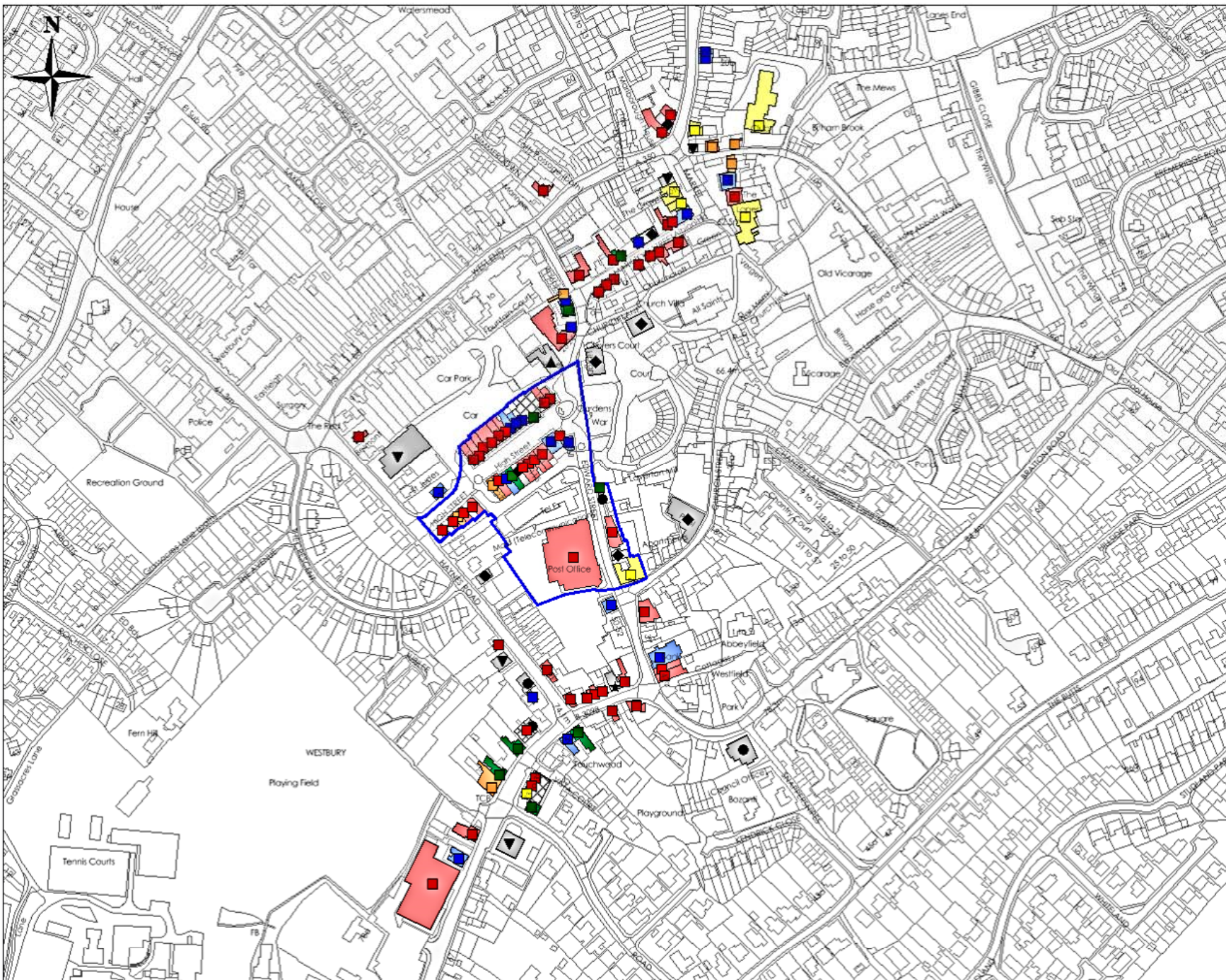
- A1
- A2
- A3
- A4
- A5
- B1(a)/(c), B2, B8
- ▲ C1, C2
- ◆ D1, D2
- ▼ SG
- ★ V

 Multi-Use Building

New Boundaries

— Primary Retail Frontages

Map reproduced from OS StreetView. Contains Ordnance Survey Data © Crown Copyright and database right 2013. Also contains boundary data supplied by Wiltshire Council



Westbury Primary Shopping Area

Key

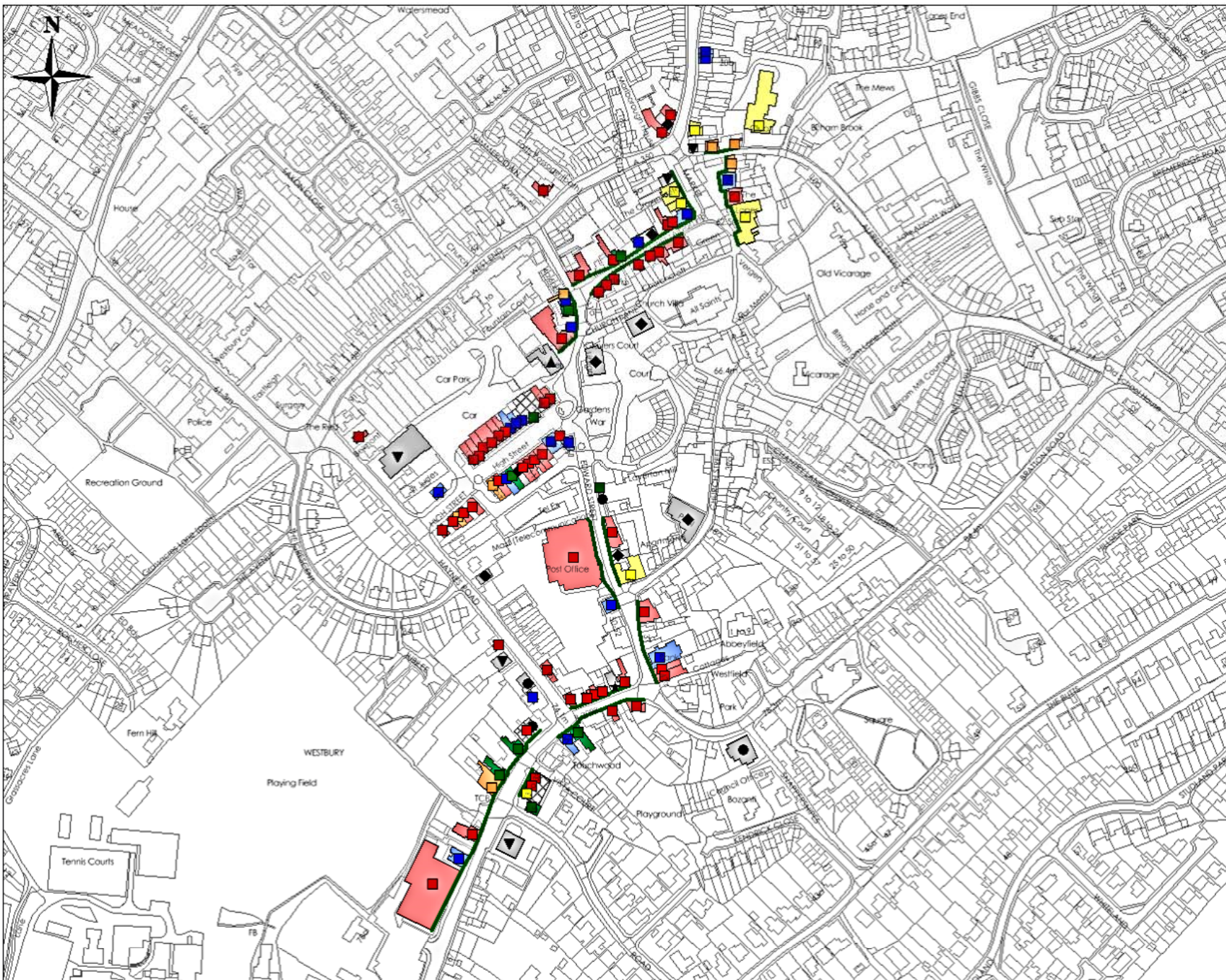
Town Centre Uses

- A1
- A2
- A3
- A4
- A5
- B1(a)/(c), B2, B8
- ▲ C1, C2
- ◆ D1, D2
- ▼ SG
- ★ V
- ▨ Multi-Use Building

New Boundaries

- Primary Shopping Area

Map reproduced from OS StreetView. Contains Ordnance Survey Data © Crown Copyright and database right 2013. Also contains boundary data supplied by Wiltshire Council



Westbury Secondary Retail Frontages

Key

Town Centre Uses

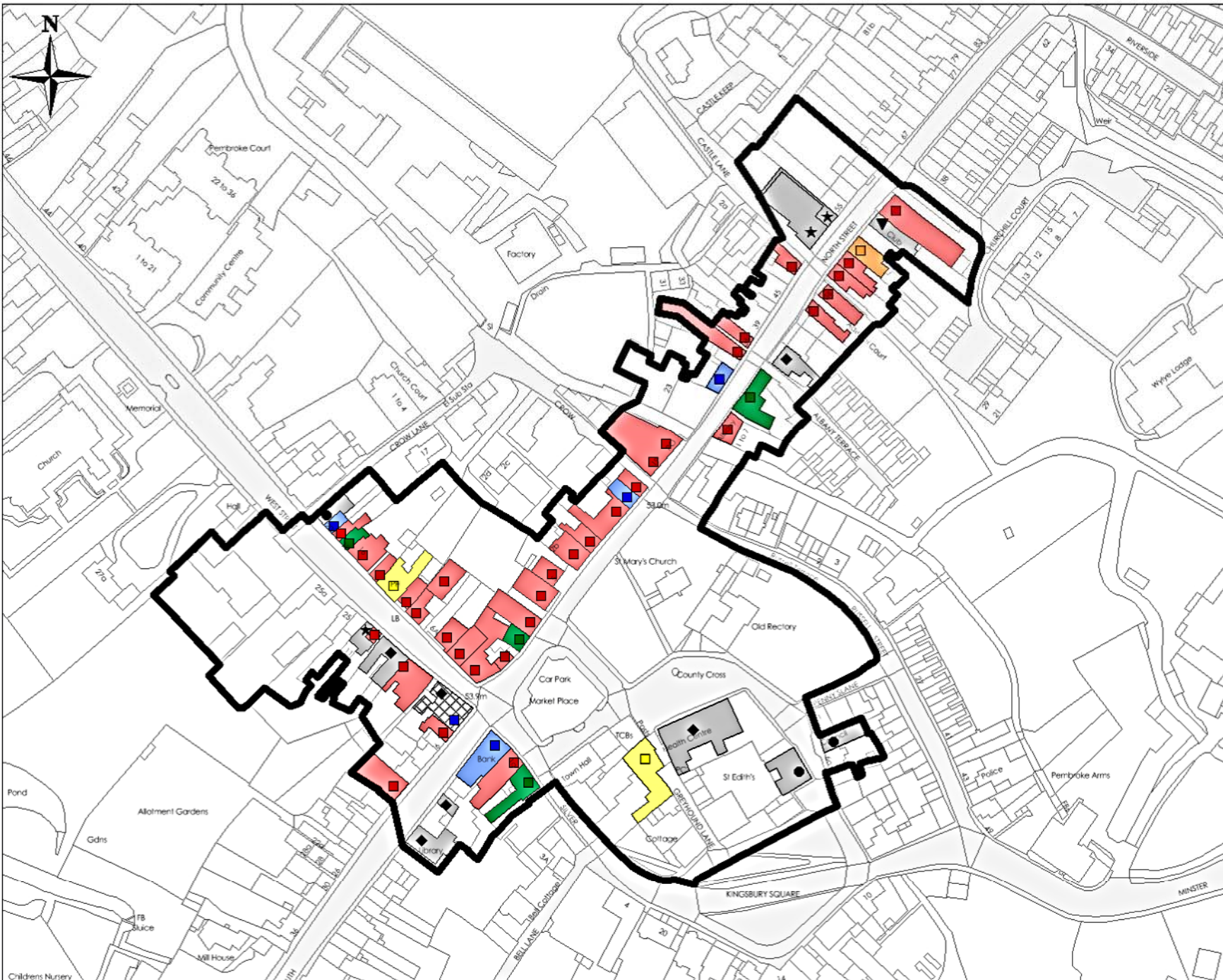
- A1
- A2
- A3
- A4
- A5
- B1(a)/(c), B2, B8
- ▲ C1, C2
- ◆ D1, D2
- ▼ SG
- ★ V
- ▨ Multi-Use Building

New Boundaries

- Secondary Retail Frontages

Map reproduced from OS StreetView. Contains Ordnance Survey Data © Crown Copyright and database right 2013. Also contains boundary data supplied by Wiltshire Council

Appendix 36: Wilton town centre plans



Wilton Town Centre

Key

Town Centre Uses

- A1
- A2
- A3
- A4
- A5

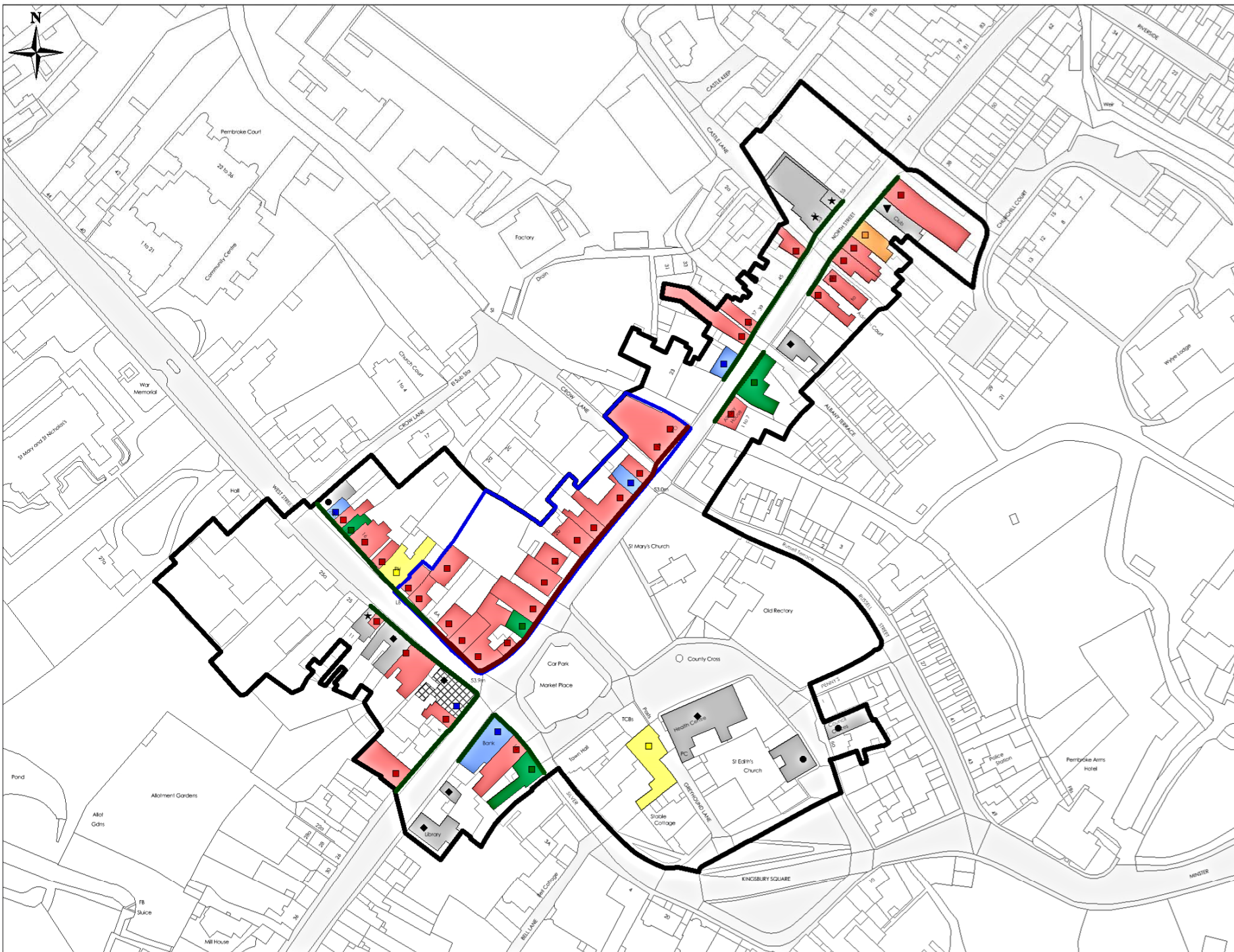
- B1(a)/(c), B2, B8
- ▲ C1, C2
- ◆ D1, D2
- ▼ SG
- ★ V

- ▨ Multi-Use Building

New Boundaries

- Town Centre

Map reproduced from OS StreetView. Contains Ordnance Survey Data © Crown Copyright and database right 2013. Also contains boundary data supplied by Wiltshire Council



Wilton Overview Map

Key

Town Centre Uses

- A1
- A2
- A3
- A4
- A5
- B1(a)/(c), B2, B8
- ▲ C1, C2
- ◆ D1, D2
- ▼ SG
- ★ V
- ▨ Multi-Use Building

New Boundaries

- Town Centre
- Primary Shopping Area
- Primary Retail Frontage
- Secondary Retail Frontage

Map reproduced using OS Mastermap
data supplied by Wiltshire Council
© Crown copyright and database rights
(2014) Ordnance Survey (0100049050)



Wilton Primary Retail Frontages

Key

Town Centre Uses

- A1
- A2
- A3
- A4
- A5

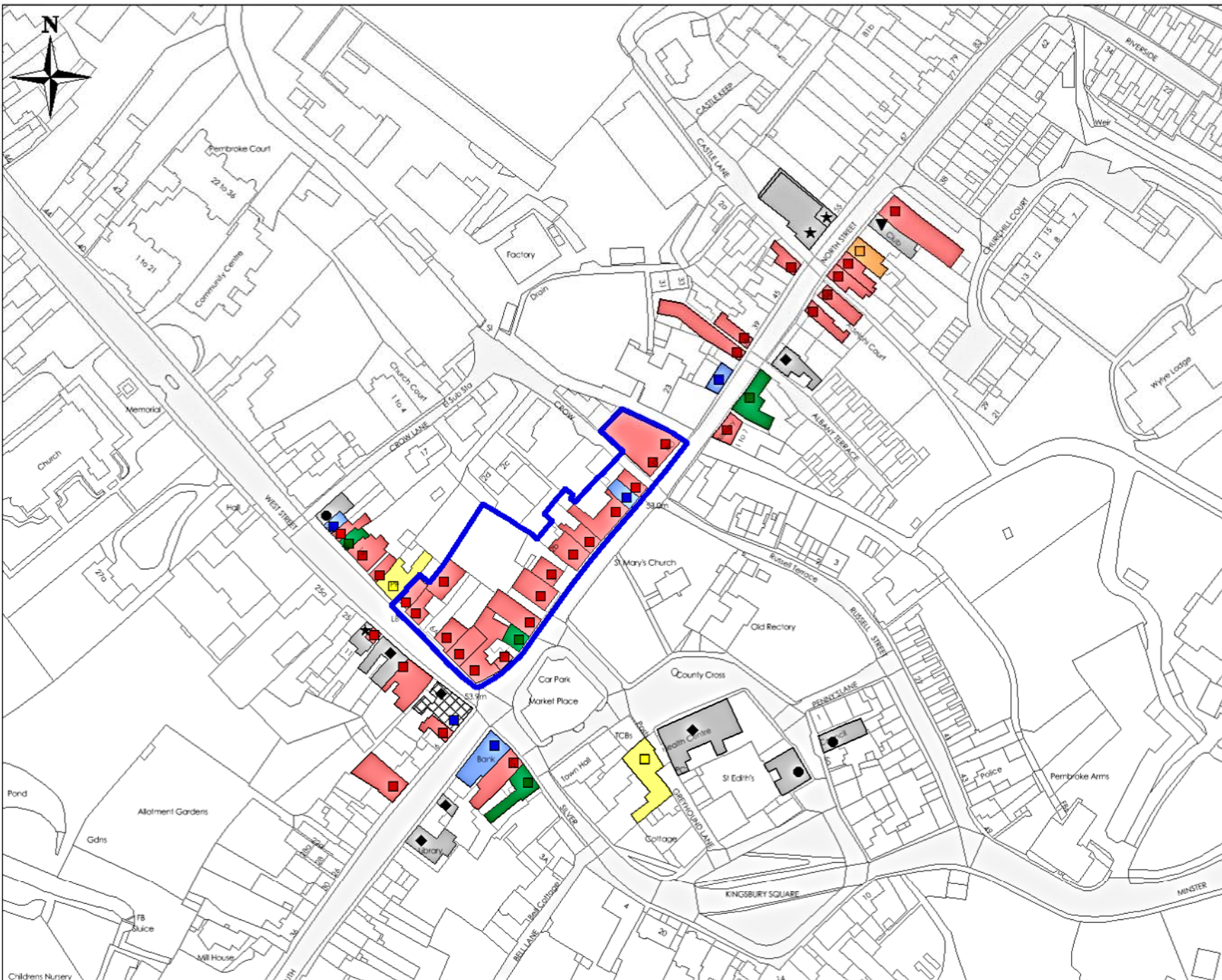
- B1(a)/(c), B2, B8
- ▲ C1, C2
- ◆ D1, D2
- ▼ SG
- ★ V

- ⊠ Multi-Use Building

New Boundaries

- Primary Retail Frontages

Map reproduced from OS StreetView. Contains Ordnance Survey Data © Crown Copyright and database right 2013. Also contains boundary data supplied by Wiltshire Council



Wilton Primary Shopping Area

Key

Town Centre Uses

- A1
- A2
- A3
- A4
- A5
- B1(a)/(c), B2, B8
- ▲ C1, C2
- ◆ D1, D2
- ▼ SG
- ★ V
- Multi-Use Building

New Boundaries

- Primary Shopping Area

Map reproduced from OS StreetView. Contains Ordnance Survey Data © Crown Copyright and database right 2013. Also contains boundary data supplied by Wiltshire Council

Appendix 36: Wootton Bassett town centre plans



Wootton Bassett Secondary Retail Frontages

Key

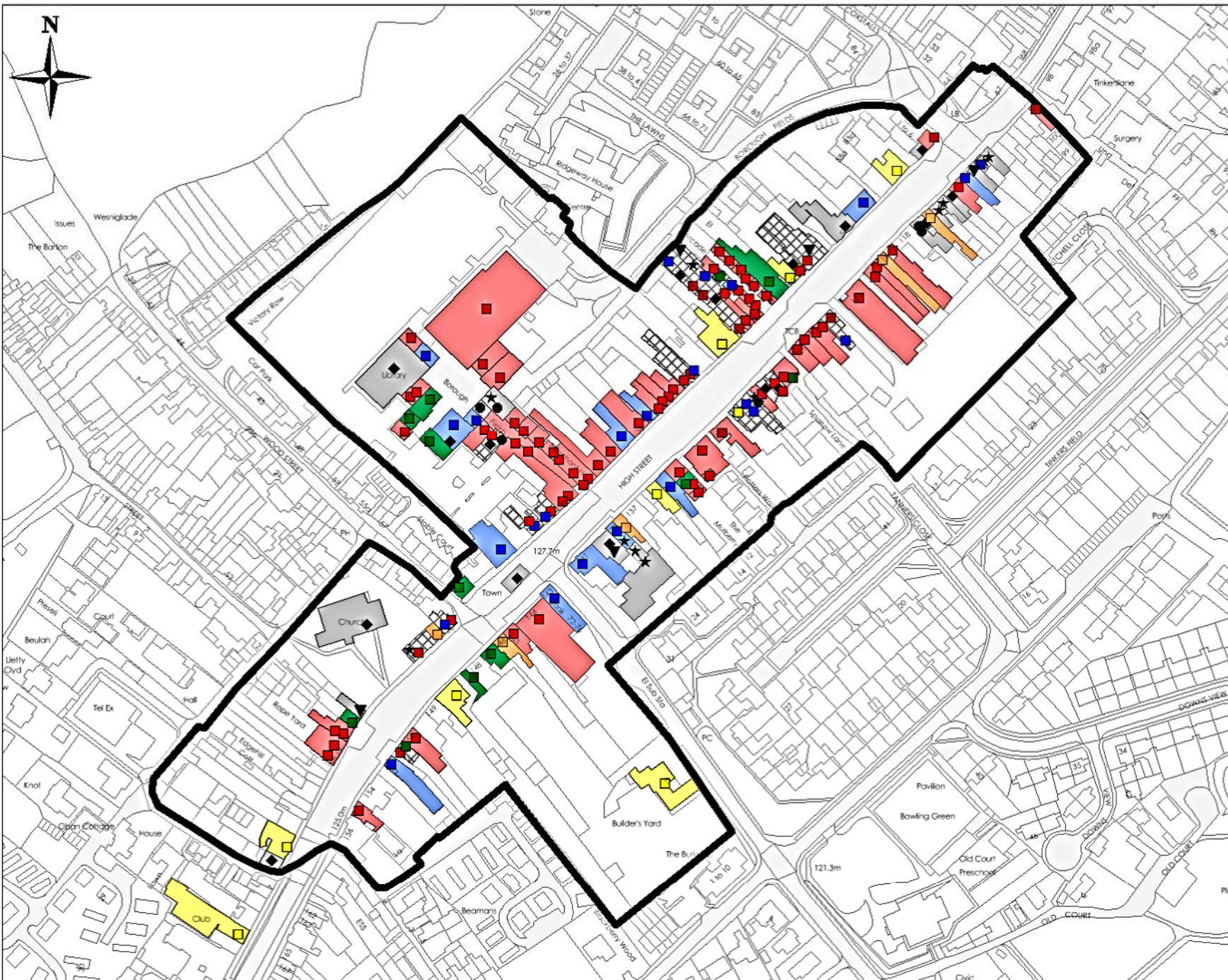
Town Centre Uses

- A1
- A2
- A3
- A4
- A5
- B1(a)/(c), B2, B8
- ▲ C1, C2
- ◆ D1, D2
- ▼ SG
- ★ V
- ▨ Multi-Use Building

New Boundaries

- Secondary Retail Frontages

Map reproduced from OS StreetView. Contains Ordnance Survey Data © Crown Copyright and database right 2013. Also contains boundary data supplied by Wiltshire Council



Wootton Bassett Town Centre

Key

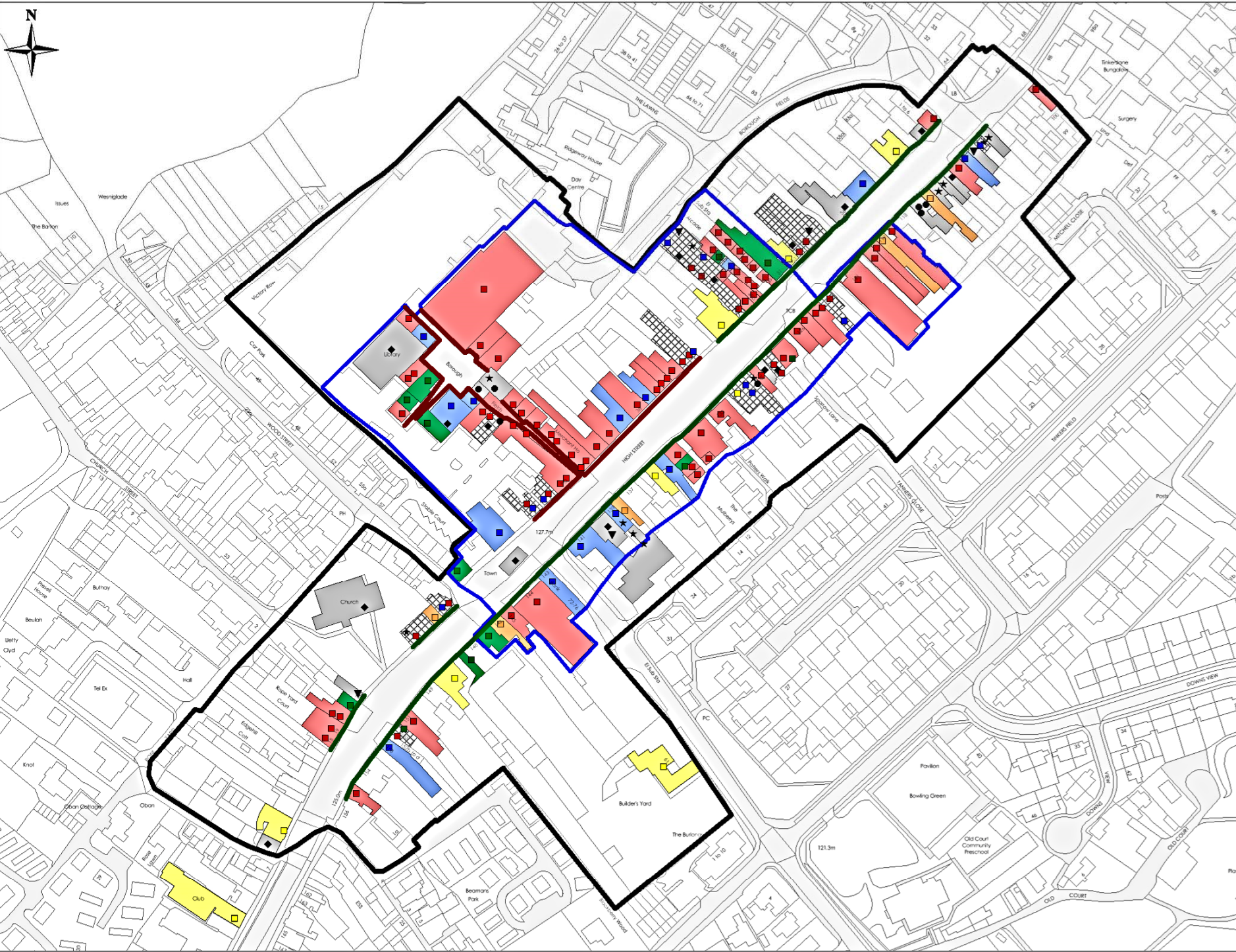
Town Centre Uses

- A1
- A2
- A3
- A4
- A5
- B1(a)/(c), B2, B8
- ▲ C1, C2
- ◆ D1, D2
- ▼ SG
- ★ V
- ▨ Multi-Use Building

New Boundaries

- Town Centre

Map reproduced from OS StreetView. Contains Ordnance Survey Data © Crown Copyright and database right 2013. Also contains boundary data supplied by Wiltshire Council



Wootton Bassett Overview Map

Key

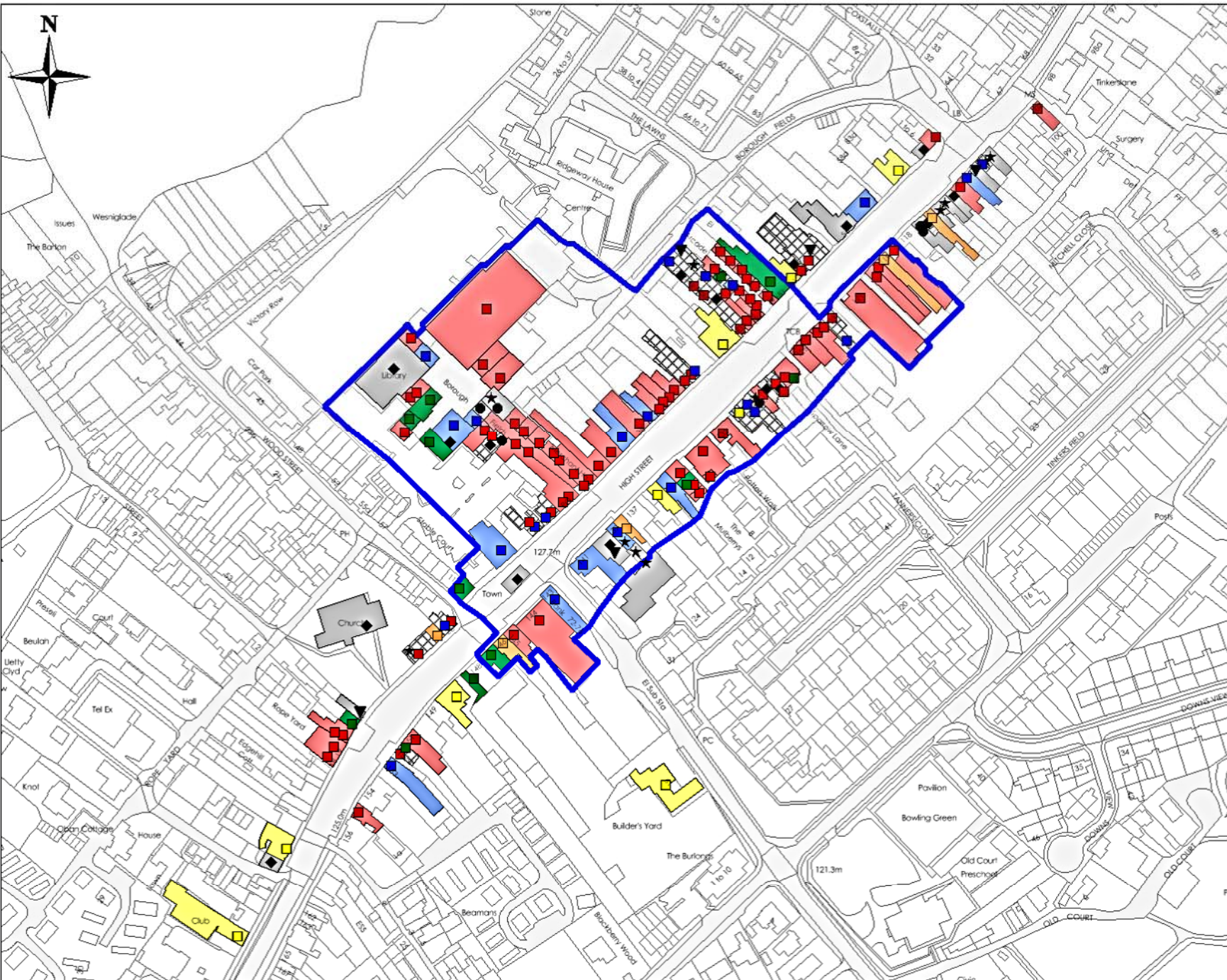
Town Centre Uses

- A1
- A2
- A3
- A4
- A5
- B1(a)/(c), B2, B8
- ▲ C1, C2
- ◆ D1, D2
- ▼ SG
- ★ V
- ▨ Multi-Use Building

New Boundaries

- ▭ Town Centre
- ▭ Primary Shopping Area
- ▭ Primary Retail Frontage
- ▭ Secondary Retail Frontage

Map reproduced using OS Mastermap data supplied by Wiltshire Council
 © Crown copyright and database rights
 (2014) Ordnance Survey (0100049050)



Wootton Bassett Primary Shopping Area

Key

Town Centre Uses

- A1
- A2
- A3
- A4
- A5
- B1(a)/(c), B2, B8
- ▲ C1, C2
- ◆ D1, D2
- ▼ SG
- ★ V
- Multi-Use Building

New Boundaries

- Primary Shopping Area

Map reproduced from OS StreetView. Contains Ordnance Survey Data © Crown Copyright and database right 2013. Also contains boundary data supplied by Wiltshire Council