

Welcome

Wiltshire Local Plan Review

The webinar will start at 7.00pm

Click on the CC button at the bottom corner of your screen to turn on Closed Captions of speaker's word



If you cannot see the Q&A panel, you may need to click on the icon of two overlapping speech bubbles to open this panel.



Wiltshire Council
LOCAL PLAN
Looking to the future

Wiltshire Council

Royal Wootton Bassett

January 2021

Consultation to inform the Wiltshire Local Plan Review

Tim McCombe

Team Leader - Spatial Planning

Wiltshire Council

The logo for Wiltshire Council, featuring the text "Wiltshire Council" in a bold, white, sans-serif font. Below the text is a white, stylized wave or swoosh graphic that spans the width of the text.

Agenda

- What is the Local Plan?
- What are we consulting on?
- How will it affect Royal Wootton Bassett?
- How to comment & next steps
- Q & A



What is the Local Plan?

- Determines where and how development takes place.
- Planning applications by law are determined in accordance with the Plan 'unless material considerations indicate otherwise'.
- Current Local Plan is the Wiltshire Core Strategy - it has a plan period of 2006 to 2026
- The Local Plan Review will update this and cover the period 2016 to 2036.
- It must plan positively to meet forecast development needs over this extended time horizon. Most notably it must plan to meet assessed housing needs.

What are we consulting on?



- **Emerging spatial strategy:**
 - Additional new homes and employment land needed (2016 to 2036); based on Government requirements and local evidence
 - Distribution by main settlements and rural areas
 - For rural areas, including number of homes for each Local Service Centre and Large Village (**‘Empowering Rural Communities’** document)
- **‘Planning for’** document and **Site Selection Report** for each main settlement including level of new growth, place shaping priorities, potential sites
- How planning policies could be shaped to help address **climate change** and support biodiversity net gain

What are we consulting on? (cont.)

- The consultation asks for people's views on three main topics to directly influence Local Plan content **before** it is drafted:
 1. **What should be the future scale of growth?**
 2. **What should be the local priorities for delivering sustainable growth?**
 3. **Where should development take place?**

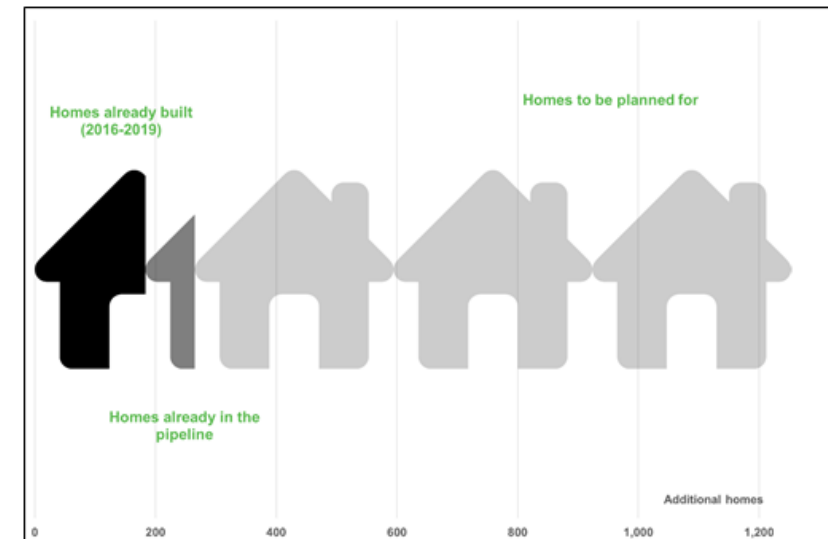
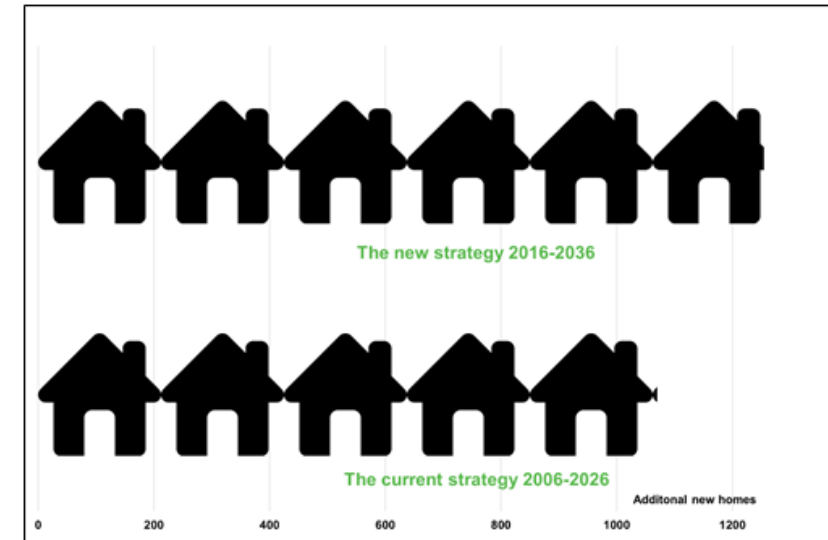
1. What should be the future scale of growth?

- Approximately 45,600 new homes needed over the plan period
- Divided in to the forecast need for four housing market areas within the County
- Do we need to change the current plan's pattern of growth within each area?
- 'Alternative Development Strategies'
- Alternatives tested and compared to produce an 'emerging spatial strategy'



Royal Wootton Bassett – the future scale of growth

	Housing Requirement (Dwellings)	Employment Requirement (Hectares)
Wiltshire Core Strategy 2006-2026	1070	6
Emerging Strategy 2016-2036	1255	
Residual at 1 April 2019	990	
Royal Wootton Bassett		



Are these scales of growth too high or too low? Why?

2. What should be the local priorities?

- A draft bullet point set of priorities to plan each settlement by
- Priorities establish a joint basis for Local Plan and neighbourhood planning work
- They result from a review of issues in the Wiltshire Core Strategy and from discussions with the local community

Are these the most appropriate place shaping priorities? What needs adding?

Royal Wootton Bassett - Place shaping priorities

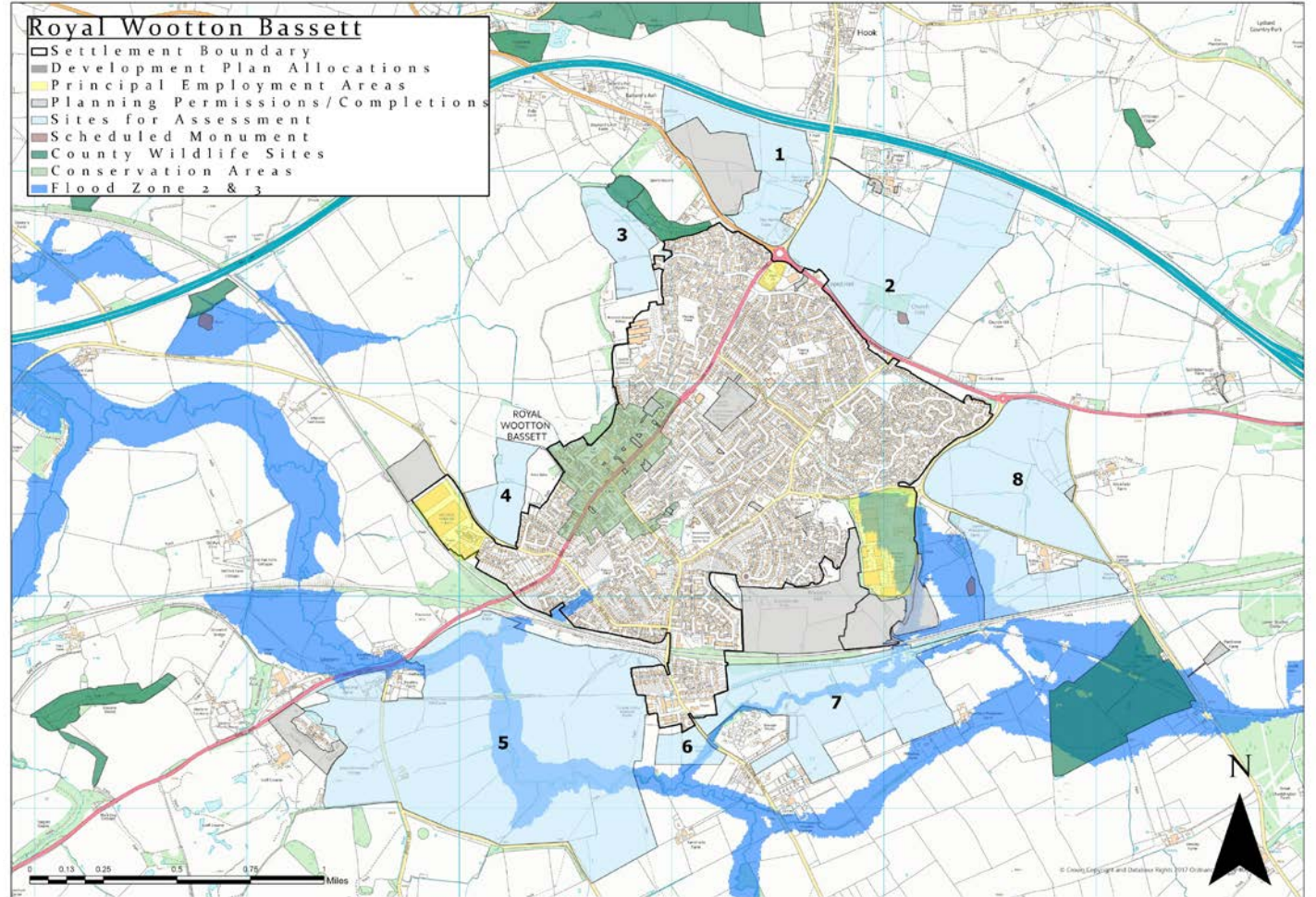
- Protecting the distinct **character and identity** of the town, recognising its proximity to Swindon.
- Maintaining capacity at **M4 Junction 16** throughout the Plan period
- Maximising the use and availability of sustainable modes of **transport** along with managing levels of congestion on strategic routes and in the town centre
- Safeguarding land for a **Swindon parkway station**
- Provision of additional **employment** to improve self-containment
- **Infrastructure** improvements to promote and encourage non-car travel
- Increased primary **education, GP and cemetery** capacity
- Safeguarding the historic alignment of the **Wilts and Berks Canal** and taking forward canal restoration
- Conserving and enhancing **environmental assets** around Royal Wootton Bassett
- Maintaining the town's elevated historical **setting** and central **conservation area**

3. Where should development take place?

- **Market Towns:** a pool of possible greenfield development sites
- Principal Settlements (Chippenham, Salisbury and Trowbridge): preferred greenfield sites and concept plans of a potential layout
- All the land promoted for development has been assessed to produce a smaller pool of reasonable alternatives
- A small minority of sites (or parts of) will be selected for development and not all the land shown

Royal Wootton Bassett - where development might take place

- Possibly just one or two of these sites (or parts of) will need to be selected for development
- **Which one(s)?**
- What are the advantages and disadvantages of each site?



How can you get involved & next steps?

- All information on the Council's website via www.wiltshire.gov.uk/planning-policy-local-plan-review-consultation
- Comments can be submitted:
 - Online via the above link;
 - By email to: spatialplanningpolicy@wiltshire.gov.uk; and
 - Post to: Spatial Planning, Economic Development and Planning, Wiltshire Council, County Hall, Trowbridge, BA14 8JQ.
- People with no internet access to contact Spatial Planning Officers on 0300 456 0100 for help with hard copies
- Comments received will help shape the draft Local Plan, which will be prepared for consultation late 2021

Questions

Over to you

- We want to hear your views - thank you for getting involved, please submit your comments by **9 March 2021** www.wiltshire.gov.uk/planning-policy-local-plan-review-consultation
- Consultation also taking place on the proposed scope and content of the **Gypsies and Travellers Development Plan Document**
 - will address permanent and temporary accommodation needs of Wiltshire's travelling community up to 2036 including identification of sites
 - seeks views on level of need and approach to identifying sites
- See <http://wiltshire.gov.uk/planning-gypsy-travellers> for more information