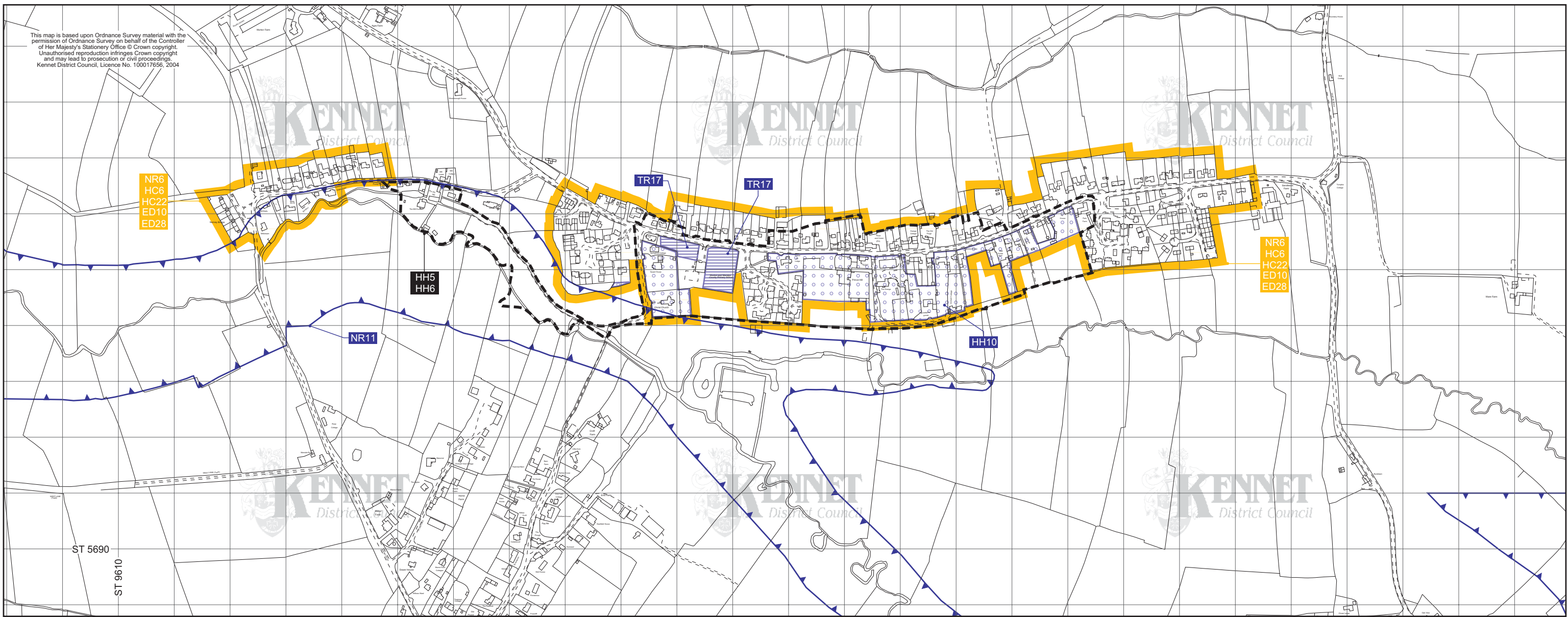









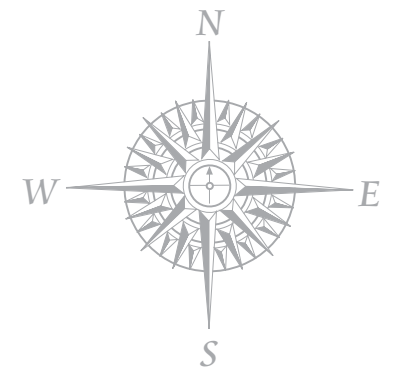
This map is based upon Ordnance Survey material with the permission of Ordnance Survey on behalf of the Controller of Her Majesty's Stationery Office © Crown copyright. Unauthorised reproduction infringes Crown copyright and may lead to prosecution or civil proceedings. Kennet District Council, Licence No. 100017656, 2004



Key

-  Inset Map Boundary
-  Limits of Development NR6 HC22 ED10 ED28
HC6
-  Protected Site (Recreation) TR17
-  Area of Minimum Change HH10
-  River Corridor NR11
-  Designated Conservation Area Boundary HH5 HH6
-  Ordnance Survey National Grid Reference Number

Note: The inner edge of the Limits of Development defines the boundary.



Kennet Local Plan

Scale **1:5000**
Inset Map

41

Worton