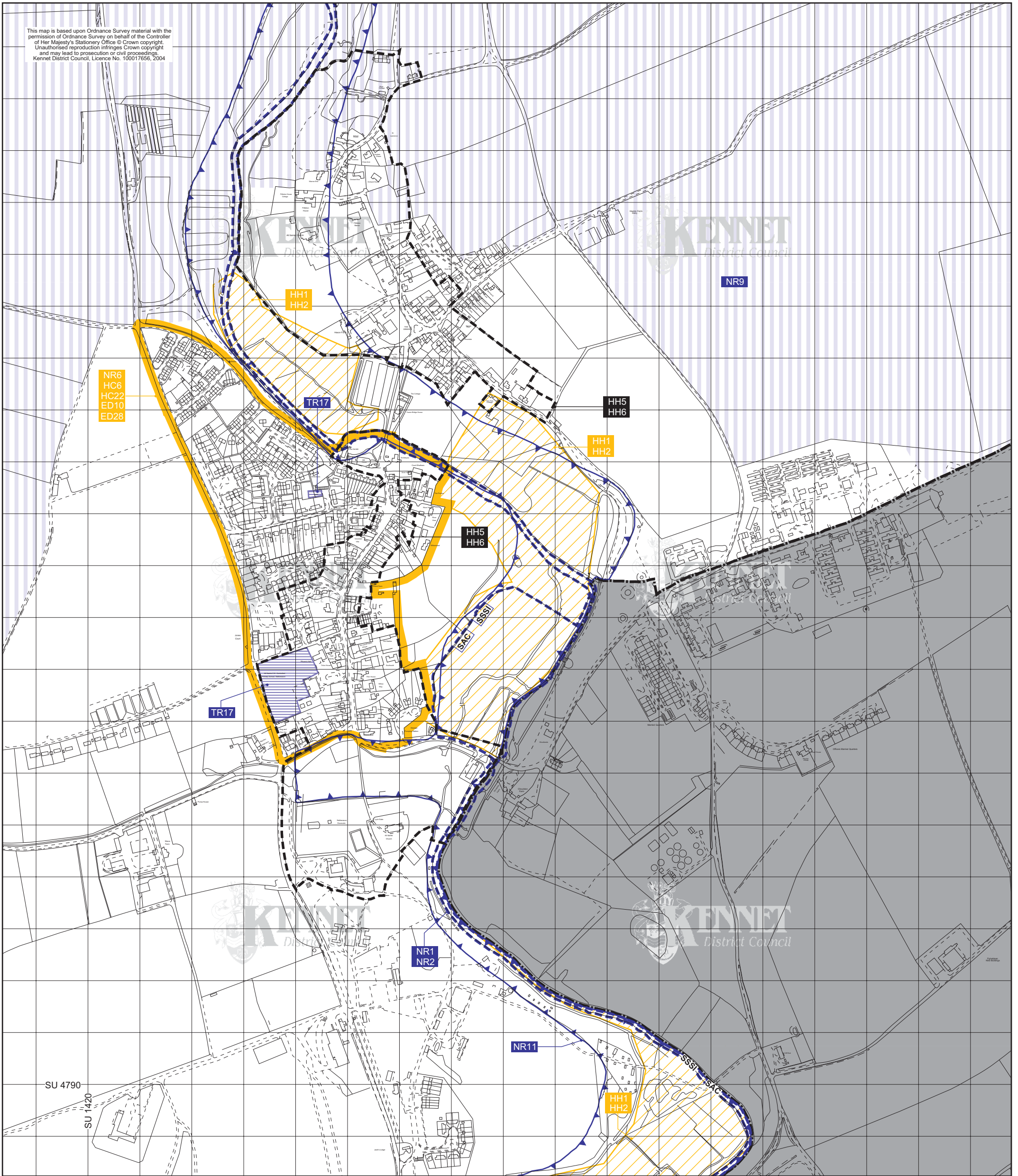
















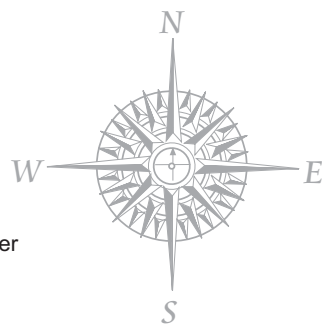
This map is based upon Ordnance Survey material with the permission of Ordnance Survey on behalf of the Controller of Her Majesty's Stationery Office © Crown copyright. Unauthorised reproduction infringes Crown copyright and may lead to prosecution or civil proceedings. Kennet District Council, Licence No. 100017656, 2004



Key

-  District Boundary
-  Area not included on Proposal/Inset Map
-  Inset Map Boundary
-  Limits of Development
-  Protected Site (Recreation)
-  River Corridor
-  Designated Conservation Area Boundary
-  Candidate Special Area of Conservation
-  Site of Special Scientific Interest
-  Special Landscape Area
-  Significant Outstanding Planning Permission
-  Archaeological Zones
-  Ordnance Survey National Grid Reference Number
-  Designated Conservation Area Boundary

Note: The inner edge of the Limits of Development defines the boundary.



Kennet Local Plan

Scale 1:5000
Inset Map

30

Netheravon