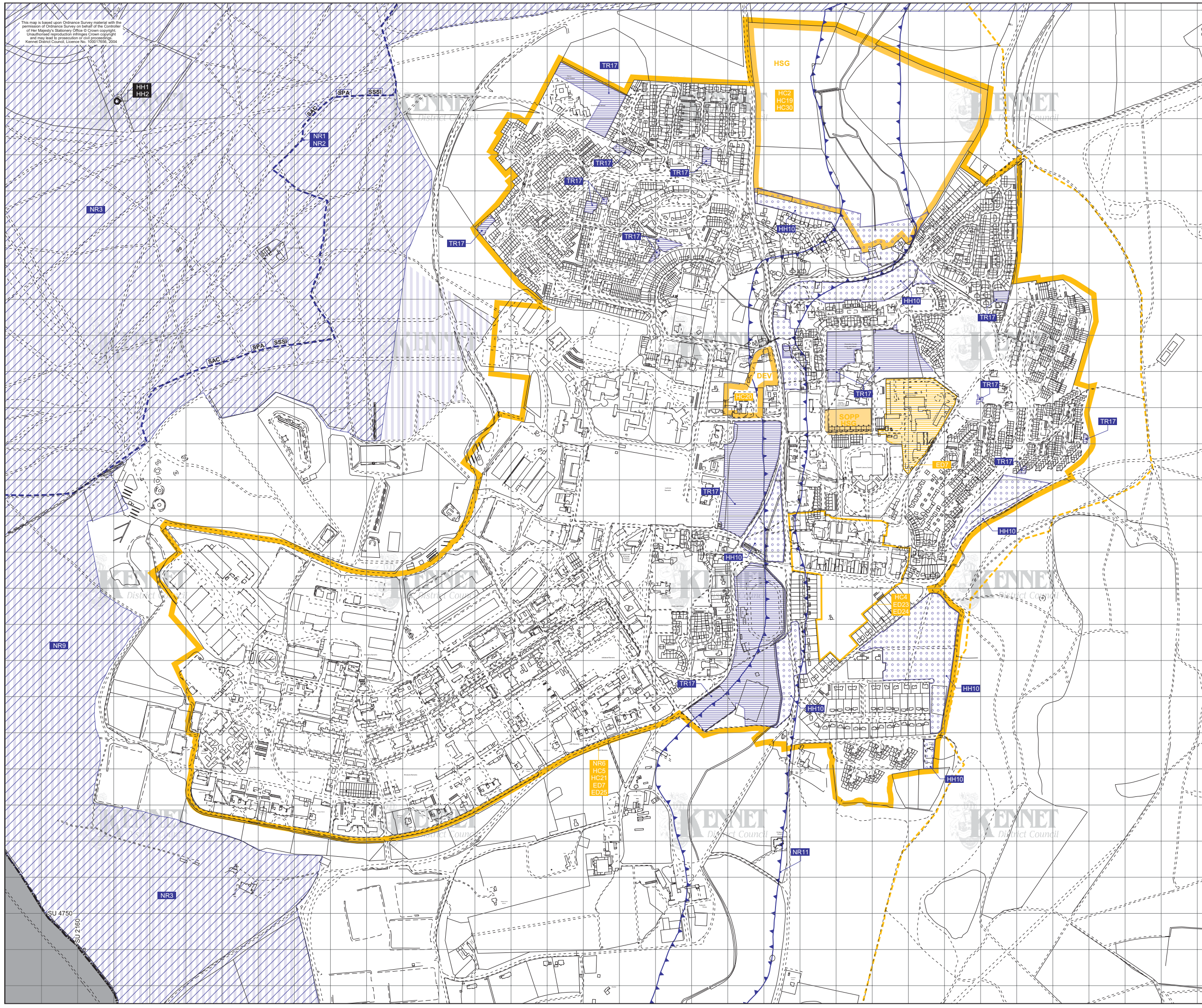



















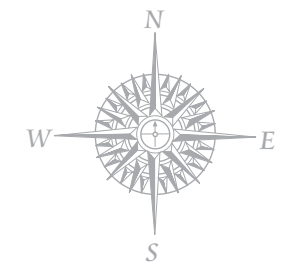


This map is based upon Ordnance Survey material with the permission of Ordnance Survey on behalf of the Controller of Her Majesty's Stationery Office. Crown copyright. Unauthorised reproduction infringes Crown copyright and may lead to prosecution or civil proceedings. Kennet District Council Licence No. 100017658, 2004



- Key**
-  District Boundary
 -  Area not included on proposal/inset map
 -  Inset Map Boundary
 -  Limits of Development NR6 HC5 HC21 ED7 ED25
 -  Protected Strategic Employment Sites ED7
 -  Land Allocated for Development:
Housing HSG
Development DEV
 -  Significant Outstanding Planning Permission
 -  Area of Minimum Change HH10
 -  Protected Site (Recreation) TR17
 -  Service Centre HC4 ED23 ED24
 -  River Corridor NR11
 -  Area of High Ecological Value NR3
 -  Special Landscape Area NR8
 -  Candidate Special Area of Conservation NR1
 -  Site of Special Scientific Interest NR2
 -  Special Protection Area NR1
 -  Scheduled Monument HH1 HH2
 -  Pipelines (Esso/Mainline)
 -  Ordnance Survey National Grid Reference Number

Note: The inner edge of the Limits of Development and the outer edge of the Allocations define the boundary.



Kennet Local Plan

Scale 1:5000
Inset Map
9
Tidworth