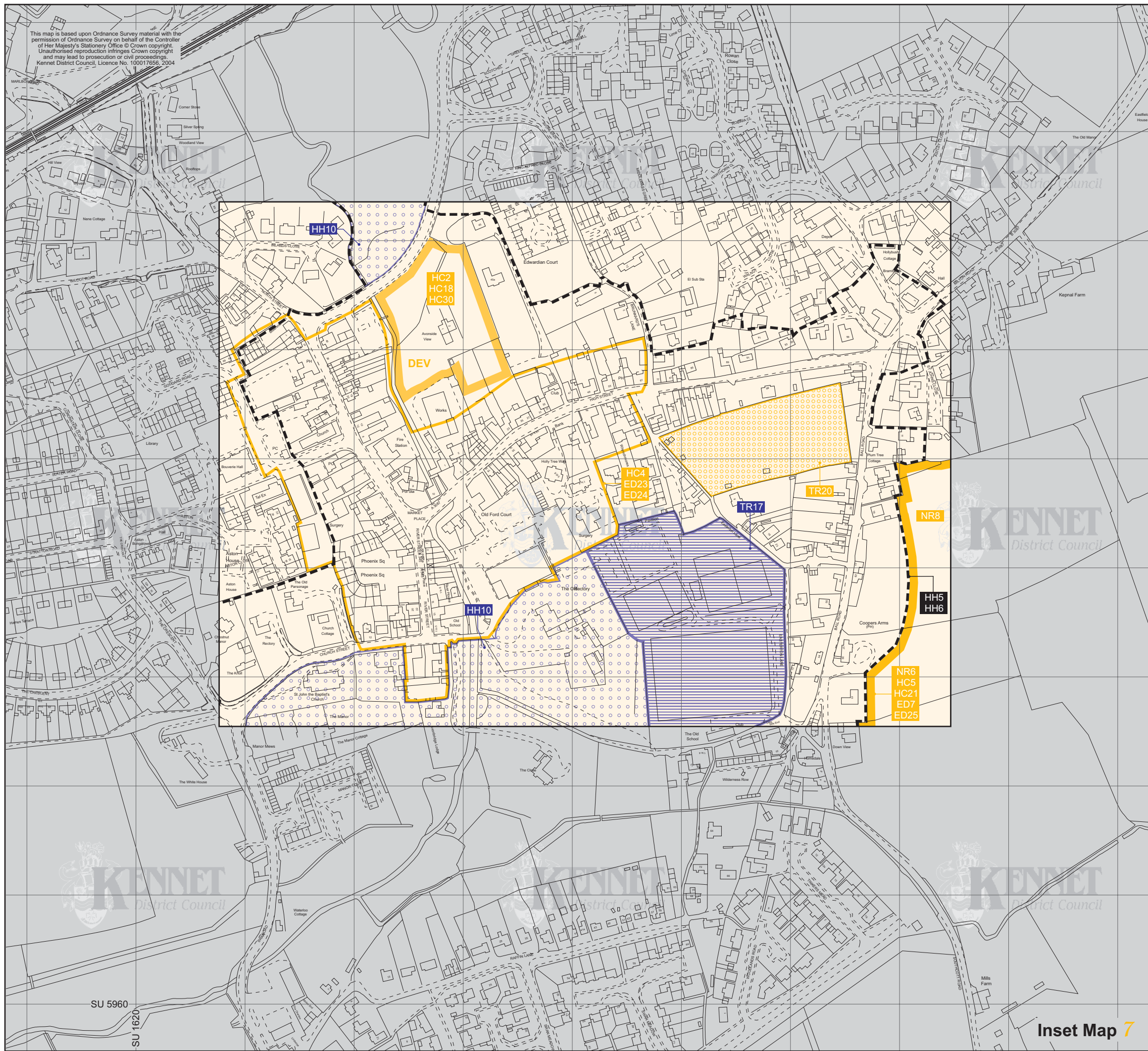












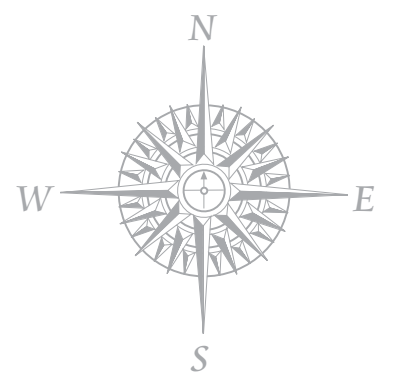
This map is based upon Ordnance Survey material with the permission of Ordnance Survey on behalf of the Controller of Her Majesty's Stationery Office © Crown copyright and may lead to prosecution or civil proceedings. Kennet District Council, Licence No. 100017656, 2004



Key

-  Inset Map Boundary
-  Limits of Development NR6 HC5 HC21 ED7 ED25
-  Land Allocated for Development: DEV Development
-  Area of Minimum Change HH10
-  Protected Site (Recreation) TR17
-  Protected Allotments TR20
-  Service Centre HC4 ED23 ED24
-  Designated Conservation Area Boundary HH5 HH6
-  Area of Outstanding Natural Beauty NR8
-  Ordnance Survey National Grid Reference Number

Note: The inner edge of the Limits of Development and the outer edge of the Allocations define the boundary.



Kennet Local Plan

Scale 1:2500
Inset Map

8

Pewsey Central Area

Inset Map 7

SU 5960

SU 1620