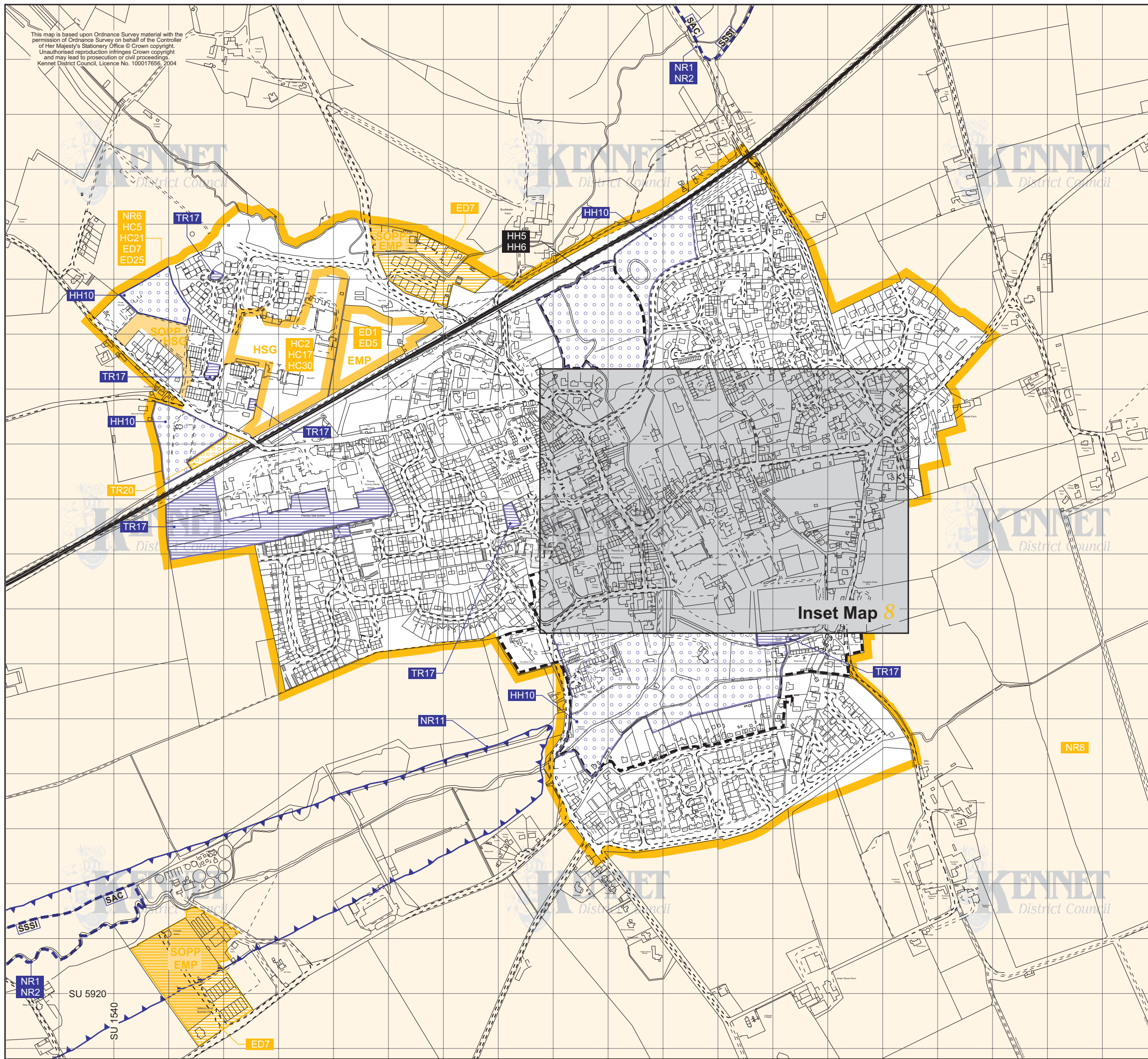
















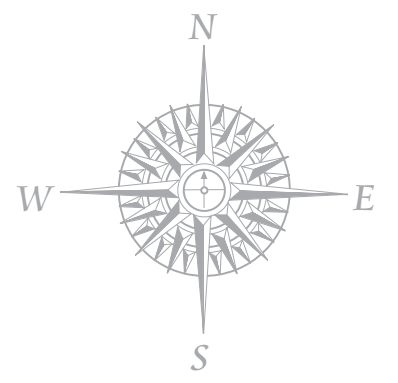
This map is based upon Ordnance Survey material with the permission of Ordnance Survey on behalf of the Controller of Her Majesty's Stationery Office © Crown copyright. Unauthorised reproduction infringes Crown copyright and may lead to prosecution or civil proceedings. Kennet District Council, Licence No. 100017656, 2004



Key

-  Inset Map Boundary
-  Limits of Development NR6 HC5 HC21 ED7 ED25
-  Land Allocated for Development:
Housing HSG
Employment EMP
-  Protected Strategic Employment Sites ED7
-  Area of Minimum Change HH10
-  SOPP Significant Outstanding Planning Permission
-  Protected Site (Recreation) TR17
-  Protected Allotments TR20
-  River Corridor NR11
-  Designated Conservation Area Boundary HH5 HH6
-  Candidate Special Area of Conservation NR1
-  Site of Special Scientific Interest NR2
-  Area of Outstanding Natural Beauty NR8
-  Ordnance Survey National Grid Reference Number

Note: The inner edge of the Limits of Development and the outer edge of the Allocations define the boundary.



Kennet Local Plan

Scale 1:5000
Inset Map

7

Pewsey