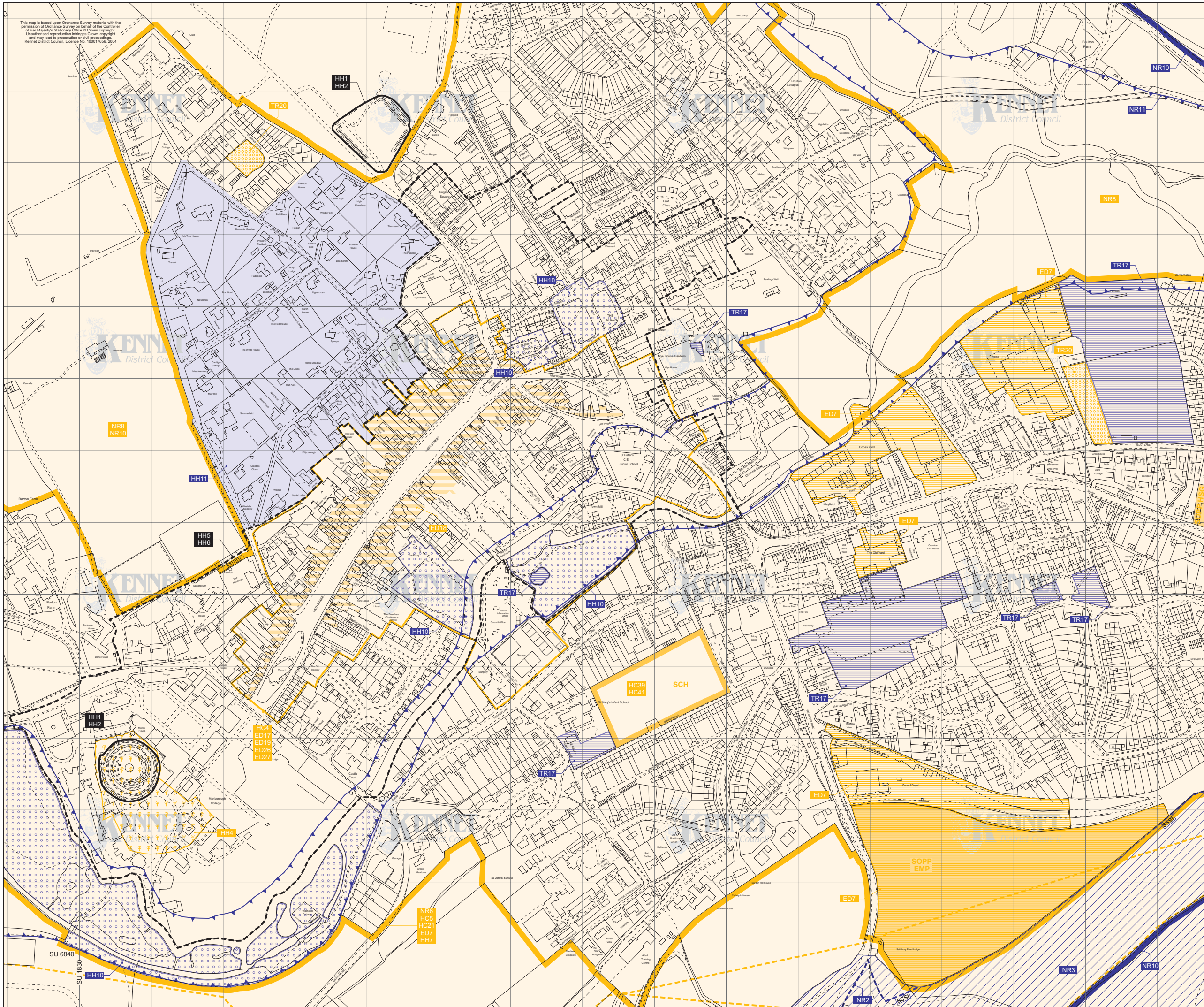





















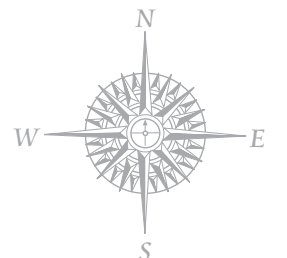


This map is based upon Ordnance Survey material with the permission of Ordnance Survey on behalf of the Controller of Her Majesty's Stationery Office © Crown copyright. Unauthorised reproduction infringes Crown copyright and may lead to prosecution or civil proceedings. Kennet District Council, Licence No. 100017656, 2004



- Key**
-  Inset Map Boundary
  -  Limits of Development NR6 HC5 HC21 ED7 HH7
  -  Landscape Setting NR10
  -  Protected Strategic Employment Sites ED7
  -  Land Allocated for Development:  
School SCH  
Employment EMP
  -  Area of Special Quality HH11
  -  Area of Minimum Change HH10
  -  SOPP
  -  Protected Site (Recreation) TR17
  -  Protected Allotments TR20
  -  Prime Shopping Area ED18
  -  Town Centre HC4 ED17 ED19 ED26 ED27
  -  River Corridor NR11
  -  Designated Conservation Area Boundary HH5 HH6
  -  Parks and Gardens of Special Historic Interest HH4
  -  Area of High Ecological Value NR3
  -  Site of Special Scientific Interest NR2
  -  Scheduled Monument HH1 HH2
  -  Area of Outstanding Natural Beauty NR8
  -  Pipelines (OPA)
  -  Ordnance Survey National Grid Reference Number

**Note:** The inner edge of the Limits of Development defines this boundary. The outer edge of the Allocations and the outer edge of the Landscape Setting define these boundaries.



# Kennet Local Plan

Scale 1:2500  
Inset Map

6

Marlborough Central Area