













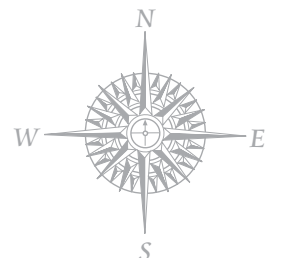


- Key**
-  Inset Map Boundary
 -  Limits of Development HH7 NR6 HC5 HC21 ED7
 -  Landscape Setting NR10
 -  Protected Strategic Employment Sites ED7
 -  Land Allocated for Development: Housing HSG
 -  River Corridor NR11
 -  Parks and Gardens of Special Historic Interest HH4
 -  Area of High Ecological Value NR3
 -  Site of Special Scientific Interest NR2
 -  Scheduled Monument HH1 HH2
 -  Area of Outstanding Natural Beauty NR8
 -  Archaeological Zones HH1 HH2
 -  Pipelines (OPA)
 -  Ordnance Survey National Grid Reference Number

Note: The inner edge of the Limits of Development and the outer edge of the Allocations define the boundary.



Kennet Local Plan

Scale 1:10,000
Inset Map

5

Marlborough