












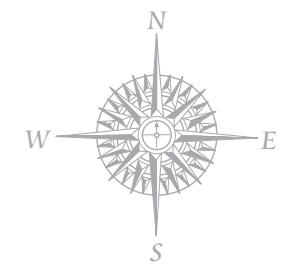




This map is based upon Ordnance Survey material with the permission of Ordnance Survey on behalf of the Controller of Her Majesty's Stationery Office. © Crown copyright. Unauthorised reproduction infringes Crown copyright and may lead to prosecution or civil proceedings. Kennet District Council. Licence No. 100017626, 2004

- Key**
-  Inset Map Boundary
 -  Limits of Development **NR6 HC5 HC21 ED7 ED25**
 -  Protected Strategic Employment Sites **ED7**
 -  Land Allocated for Development: Employment **EMP**
 -  Significant Outstanding Planning Permission
 -  Area of Minimum Change **HH10**
 -  Protected Site (Recreation) **TR17**
 -  Protected Allotments **TR20**
 -  Service Centre **HC4 ED23 ED24**
 -  Protected Road Alignment **AT25**
 -  Designated Conservation Area Boundary **HH5 HH6**
 -  Scheduled Monument **HH1 HH2**
 -  Ordnance Survey National Grid Reference Number

Note: The inner edge of the Limits of Development and the outer edge of the Allocations define the boundary.



Kennet Local Plan

Scale **1:2500**
Inset Map
4

Ludgershall Central Area

Inset Map **3**