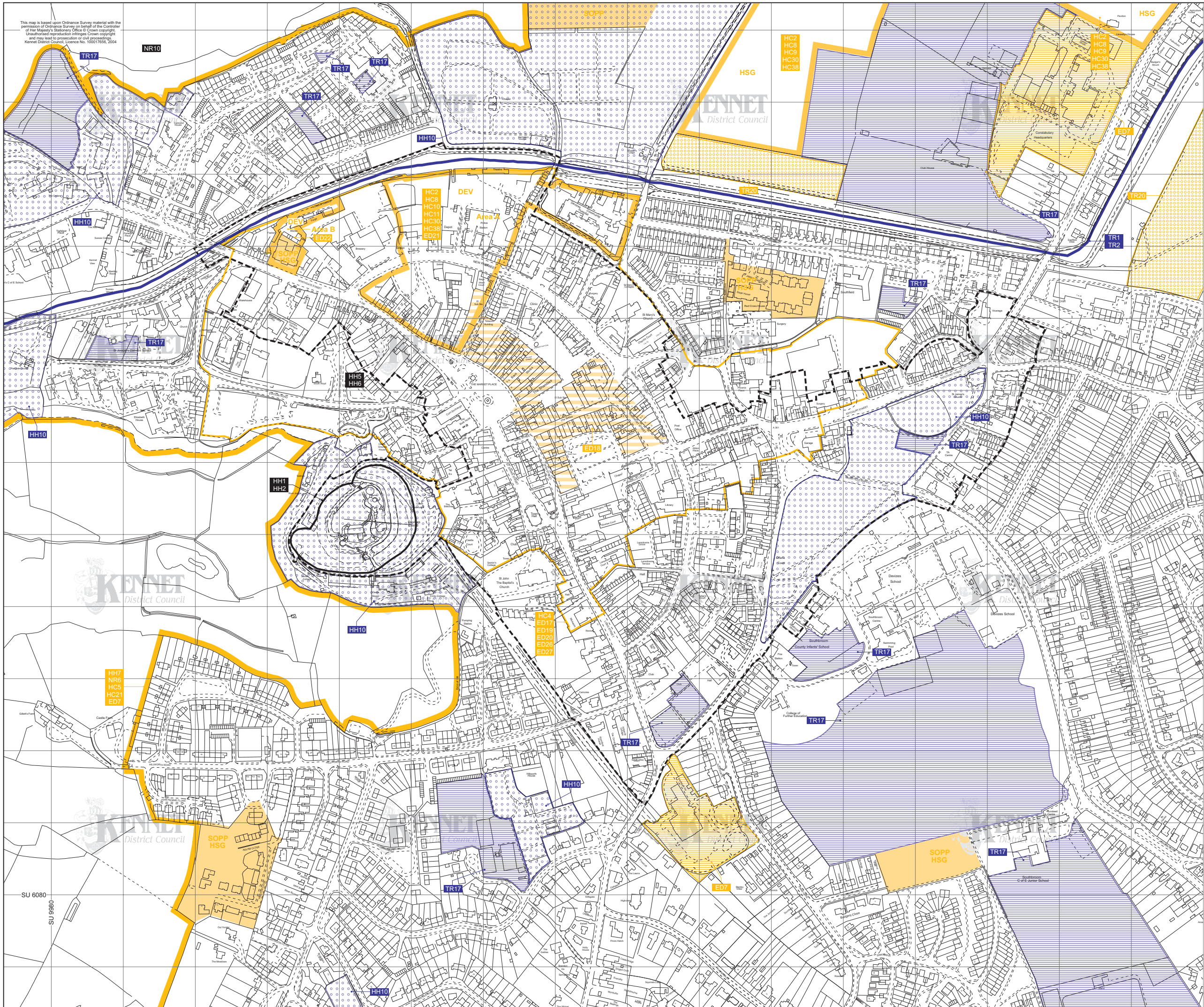














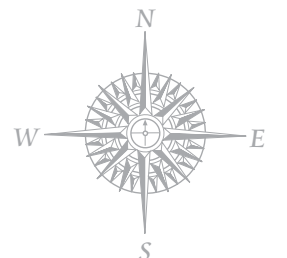


This map is based upon Ordnance Survey material with the permission of Ordnance Survey on behalf of the Controller of Her Majesty's Stationery Office © Crown copyright. Unauthorised reproduction infringes Crown copyright and may lead to prosecution or civil proceedings. Kennet District Council Licence No. 100017556, 2004



- Key**
-  Inset Map Boundary
 -  Limits of Development **HH7 NR6 HC5 HC21 ED7**
 -  Protected Strategic Employment Sites **ED7**
 -  Land Allocated for Development:
Housing **HSG**
Development **DEV**
 -  Area of Minimum Change **HH10**
 -  Protected Site (Recreation) **TR17**
 -  Protected Allotments **TR20**
 -  Prime Shopping Area **ED18**
 -  Town Centre **HC4 ED17 ED19 ED20 ED26 ED27**
 -  Designated Conservation Area Boundary **HH5 HH6**
 -  Scheduled Monument **HH1 HH2**
 -  SOPP Significant Outstanding Planning Permission
 -  Kennet and Avon Canal **TR1 TR2**
 -  Ordnance Survey National Grid Reference Number

Note: The inner edge of the Limits of Development and the outer edge of the Allocations define the boundary.



Kennet Local Plan

Scale 1:2500
Inset Map

2

Devizes Central Area