




















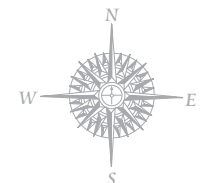


Key

-  Inset Map Boundary
-  Limits of Development HH7 NR3 HCS HC21 ED7
-  Landscape Setting NR10
-  Protected Strategic Employment Sites ED7
-  Land Allocated for Development:
Housing HSG
School SCH
Employment EMP
-  Significant Outstanding Planning Permission
-  Land Previously Permitted for New Hospital
-  Area of Minimum Change HH10
-  Protected Allotments TR20
-  Protected Site (Recreation) TR17
-  New Road Access (Diagrammatic)
-  Kennet and Avon Canal TR1 TR2
-  Area of High Ecological Value NR3
-  Site of Special Scientific Interest NR2
-  Area of Outstanding Natural Beauty NR8
-  Scheduled Monument HH1 HH2
-  Archaeological Zones HH1 HH2
-  Draws Pond Local Nature Reserve NR3
-  Roundway Down Battlefield HH4
-  Quakers Walk Buffer Zone
-  Ordnance Survey National Grid Reference Number

Note: The inner edge of the Limits of Development defines this boundary.
The outer edge of the Allocations and the outer edge of the Landscape Setting define these boundaries.



Kennet Local Plan

Scale 1:10,000
Inset Map
1
Devises