















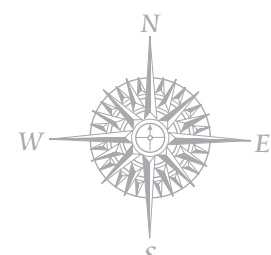
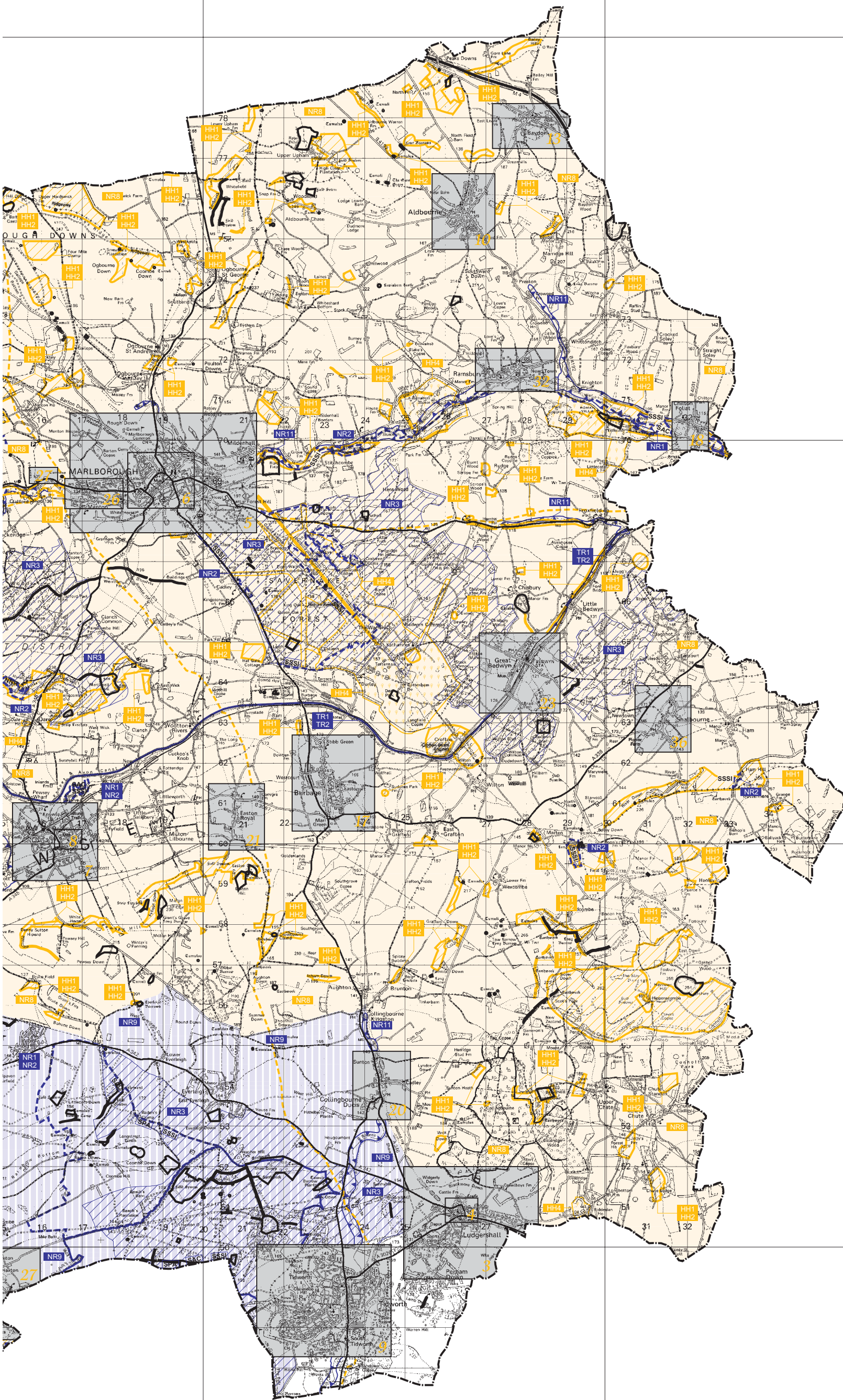


Key

-  County Boundary
-  Inset Map Boundary
-  River Corridor
-  Kennet and Avon Canal
-  Area of High Ecological Value
-  National Nature Reserve
-  Site of Special Scientific Interest
-  Candidate Special Area of Conservation
-  Special Protection Area
-  Area of Outstanding Natural Beauty
-  Special Landscape Area
-  Scheduled Monument
-  Parks and Gardens of Special Historic Interest
-  Archaeological Zones
-  Pipelines (Esso/Mainline & OPA)
-  Ordnance Survey National Grid Reference Number



Kennet Local Plan

Scale 1:50,000

Proposals Map - East

This map is based upon Ordnance Survey material with the permission of Ordnance Survey on behalf of the Controller of Her Majesty's Stationery Office © Crown copyright. Unauthorised reproduction infringes Crown copyright and may lead to prosecution or civil proceedings. Kennet District Council, Licence No. 10007856, 2004