


# Key

## Administrative Boundaries

 District Boundary

 Area not included in proposal/inset map

## Policy Boundaries

 Inset Map Boundary

 Limits of Development NR6


**Note:** The inner edge of the Limits of Development defines the boundary.

 Service Centre ED23 ED24

 Landscape Setting NR10

**Note:** The outer edge of the Landscape Setting defines the boundary.


## Land Uses - Designations


 Area of Special Quality HH11

 Area of Minimum Change HH10

 Significant Outstanding Planning Permission PD2

 Protected Site (Recreation) TR17

 Protected Strategic Employment Sites ED7


 Rural Employment Locations ED9

 Protected Allotments TR20

## Transport Proposals

 New Road Access (Diagrammatic)


 Protected Road Alignment AT25

 Ordnance Survey National Grid Reference Number

 River Corridor NR11

## Conservation


 Designated Conservation Area Boundary HH5 HH6

 Parks and Gardens of Special Historic Interest HH4


## Tourism


 Kennet and Avon Canal TR1 TR2


## Nature Conservation

 Area of High Ecological Value NR3

 Candidate Special Area of Conservation NR1


 National Nature Reserve NR2

 Site of Special Scientific Interest NR2

 Special Protection Area NR1

 Drews Pond Local Nature Reserve NR3

## Landscape


 Area of Outstanding Natural Beauty NR8

 Special Landscape Area NR9

## Archaeology


 World Heritage Site HH3 HH4

 Scheduled Monument HH1 HH2

 Archaeological Zones HH1 HH2

 Roundway Down Battlefield HH4

## Other

 Pipelines (Esso/Mainline & OPA)